

INITIAL RECEIPT

United States Department of the Interior
Bureau of Land Management
 DIV OF LANDS, MINRLS & ENERGY
 ONE N CENTRAL AVE
 PHOENIX, AZ 85004 -4427
 Phone: 602-417-9200

Receipt	
No:	4812665

Transaction #: 4940185	
Date of Transaction: 09/30/2020	
CUSTOMER:	
	LA PAZ RARE EARTH LLC 428 E THUNDERBIRD RD STE 435 PHOENIX, AZ 85022-5229 US

ENTERED

OCT 08 2020

BY: *ZPC*

SCANNED

LINE #	QTY	DESCRIPTION	REMARKS	UNIT PRICE	TOTAL
1	42.00	LOCATABLE MINERALS / MINING CLAIMS- NEW, UNADJUD, ONE OR MORE AUTH NOS / NEW MINING CLAIMS LOCATION FEE CASES: AMC461270/\$40.00, AMC461271/\$40.00, AMC461272/\$40.00, AMC461273/\$40.00, AMC461274/\$40.00, AMC461275/\$40.00, AMC461276/\$40.00, AMC461277/\$40.00, AMC461278/\$40.00, AMC461279/\$40.00, AMC461280/\$40.00, AMC461281/\$40.00, AMC461282/\$40.00, AMC461283/\$40.00, AMC461284/\$40.00, AMC461285/\$40.00, AMC461286/\$40.00, AMC461287/\$40.00, AMC461288/\$40.00, AMC461289/\$40.00, AMC461290/\$40.00, AMC461291/\$40.00, AMC461292/\$40.00, AMC461293/\$40.00, AMC461294/\$40.00, AMC461295/\$40.00, AMC461296/\$40.00, AMC461297/\$40.00, AMC461298/\$40.00, AMC461299/\$40.00, AMC461300/\$40.00, AMC461301/\$40.00, AMC461302/\$40.00, AMC461303/\$40.00, AMC461304/\$40.00, AMC461305/\$40.00, AMC461306/\$40.00, AMC461307/\$40.00, AMC461308/\$40.00, AMC461309/\$40.00, AMC461310/\$40.00, AMC461311/\$40.00		- n/a -	1680.00
2	42.00	LOCATABLE MINERALS / MINING CLAIMS- NEW, UNADJUD, ONE OR MORE AUTH NOS / NEW MINING CLAIMS MAINTENANCE FEE CASES: AMC461270/\$165.00, AMC461271/\$165.00, AMC461272/\$165.00, AMC461273/\$165.00,		- n/a -	6930.00

		AMC461274/\$165.00, AMC461275/\$165.00, AMC461276/\$165.00, AMC461277/\$165.00, AMC461278/\$165.00, AMC461279/\$165.00, AMC461280/\$165.00, AMC461281/\$165.00, AMC461282/\$165.00, AMC461283/\$165.00, AMC461284/\$165.00, AMC461285/\$165.00, AMC461286/\$165.00, AMC461287/\$165.00, AMC461288/\$165.00, AMC461289/\$165.00, AMC461290/\$165.00, AMC461291/\$165.00, AMC461292/\$165.00, AMC461293/\$165.00, AMC461294/\$165.00, AMC461295/\$165.00, AMC461296/\$165.00, AMC461297/\$165.00, AMC461298/\$165.00, AMC461299/\$165.00, AMC461300/\$165.00, AMC461301/\$165.00, AMC461302/\$165.00, AMC461303/\$165.00, AMC461304/\$165.00, AMC461305/\$165.00, AMC461306/\$165.00, AMC461307/\$165.00, AMC461308/\$165.00, AMC461309/\$165.00, AMC461310/\$165.00, AMC461311/\$165.00			
3	42.00	LOCATABLE MINERALS / MINING CLAIMS- NEW, UNADJUD, ONE OR MORE AUTH NOS / NEW MINING CLAIM PROCESSING FEE CASES: AMC461270/\$20.00, AMC461271/\$20.00, AMC461272/\$20.00, AMC461273/\$20.00, AMC461274/\$20.00, AMC461275/\$20.00, AMC461276/\$20.00, AMC461277/\$20.00, AMC461278/\$20.00, AMC461279/\$20.00, AMC461280/\$20.00, AMC461281/\$20.00, AMC461282/\$20.00, AMC461283/\$20.00, AMC461284/\$20.00, AMC461285/\$20.00, AMC461286/\$20.00, AMC461287/\$20.00, AMC461288/\$20.00, AMC461289/\$20.00, AMC461290/\$20.00, AMC461291/\$20.00, AMC461292/\$20.00, AMC461293/\$20.00, AMC461294/\$20.00, AMC461295/\$20.00, AMC461296/\$20.00, AMC461297/\$20.00, AMC461298/\$20.00, AMC461299/\$20.00, AMC461300/\$20.00, AMC461301/\$20.00, AMC461302/\$20.00, AMC461303/\$20.00, AMC461304/\$20.00, AMC461305/\$20.00, AMC461306/\$20.00, AMC461307/\$20.00, AMC461308/\$20.00, AMC461309/\$20.00, AMC461310/\$20.00, AMC461311/\$20.00		- n/a -	840.00
TOTAL:				\$9,450.00	

PAYMENT INFORMATION				
1	AMOUNT:	9450.00	POSTMARKED:	N/A

TYPE:	CHECK	RECEIVED:	09/30/2020
CHECK NO:	1052		
NAME:	LA PAZ RARE EARTH LLC 2 E CONGRESS ST STE 900 TUCSON AZ 85701 US		

REMARKS

This receipt was generated by the automated BLM Collections and Billing System and is a paper representation of a portion of the official electronic record contained therein.

CORRESPONDENCE

TRANSFERS

MAINTENANCE FEES
WAIVERS
POL/NOI

MISCELLANEOUS

September 24, 2020

Bureau of Land Management
Attn: Accounts
1 North Central Ave
Suite 800
Phoenix, AZ 85004
(602) 417-9200

RE: 42 Lode Claims
La Paz County, AZ

On behalf of La Paz Rare Earth LLC, please find enclosed 42 Lode Claims for filing.

When completed, please mail copies to:
La Paz Rare Earth LLC
428 E Thunderbird Rd, Suite 435
Phoenix, AZ 85022

Check # 1052 in the amount of \$9450.00 is also included.

Sincerely,



Jody A. Stone, P.L.S.
Vice President/Survey Manager

HUITT-ZOLLARS, INC.

PHOENIX, ARIZONA

2020 SEP 29 A 8:39

RECEIVED
BLM ARIZONA OFFICE

LOCATION NOTICES
AMENDMENTS
STATUS SHEET
GEO REPORT/MTP

MINING CLAIM STATUS REPORT - Assessment Year 2020

Data Entered: 10/8/2020 mc

MTP Checked By: mc
GEO Checked By: mc

LEAD SERIAL NUMBER: AMC 461270 thru AMC 461311

NUMBER OF CLAIMS & TYPE:

42 LODE
PLACER
ASSOCIATION PLACER
MILL SITE
TUNNEL SITE

CHARGES:

Processing Fee @ \$20 = \$ 840
Location Fee @ \$40 = \$ 1,680
Maintenance Fee @ \$165 = \$ 6,930
Add'l Maint Fee for Assoc Placer = \$
SUBTOTAL \$
Other Fees \$
Other Fees \$
TOTAL \$ 9,450

TOTAL ACREAGE: _____ Per Claim
(Placer Only)

NUMBER OF LOCATORS: _____

DOCUMENTS RECEIVED VIA: Over-the-Counter [] Mail [X] TIMELY FILED: Yes [X] No []

LEGAL DESCRIPTION: T 9N R 15W SEC 16, 19, 20-22, 30
T _____ R _____ SEC _____
T _____ R _____ SEC _____
T _____ R _____ SEC _____
T _____ R _____ SEC _____

BLM [] FOREST SERVICE [] _____ SUBJ TO PL 359: Yes [] No []
WILDERNESS AREA [] _____

SPLIT ESTATE: N/A [] SX [] PX [] OTHER []
SRHA [] Was proper Notice filed if located on SHRA Land? Yes [] No []

RECONVEYED MINERALS ON BLM LAND REQUIRE OPENING ORDER FROM 1944 TO 1993:
Open to Entry On _____ N/A []

COMMENTS/STATUS: VOID [] PARTIALLY VOID [] PVT MINERALS [] WITHDRAWN LANDS []
OTHER [] _____

[] Claimant acknowledges that portions of the following claim(s) site(s) may be void or voidable.

Printed Name of Claimant _____ Signature of Claimant _____

*****FINAL ADJUDICATION*****

DATE _____ INITIALS _____

482405

AMC461270

SPACE ABOVE THIS LINE FOR RECORDER'S USE

After recording return to:
La Paz Rare Earth LLC
428 E Thunderbird Rd, Suite 435
Phoenix, Arizona 85022

**CERTIFICATE OF LOCATION OF LODE MINING CLAIM
STATE OF ARIZONA, COUNTY OF LA PAZ**

KNOW ALL MEN BY THESE PRESENTS, that the undersigned hereby certifies that:

La Paz Rare Earth LLC
428 E Thunderbird Rd, Suite 435
Phoenix, Arizona 85022

HAS LOCATED THE LA PAZ - 220 LODE MINING CLAIM

Claim dimensions are **1500 feet** in length by **600 feet** in width. The general course of the vein or lode is **East to West**. By this Declaration and such location, the above named locator(s) claim all veins, lodes, ledges, deposits and surface ground within the boundaries of said claim. Said claim is a **Lode claim**, it being situated in La Paz County, Arizona, and it is distinctly marked on the ground so that six substantial posts or monuments may readily trace its boundaries.

To tie this claim to a Public Survey:

The **Northeast corner** of this claim is located **882 feet South** and **6484 feet East** of the **Southwest corner of Section 16, T9N-R15W, G&SRM, La Paz County, AZ.**

This claim encompasses portions of:

NE1/4, Section 21, T9N-R15W, La Paz County, AZ.
NW1/4, Section 22, T9N-R15W, La Paz County, AZ.

Said claim is **1500 feet in length** by **600 feet in width** along the surface and claims **10 feet** in a **West** direction and **1490 feet** in an **East** direction from the point of discovery at which the Notice of Location is posted together with **300 feet** on each side of the point of discovery.

The undersigned claims the ground as described above and set forth on the attached 1" = 1500' outline map. This claim is not intended to encroach on any private property or land that is not open for location.

Dated and posted on the ground this 8th day of September, 2020

Locator:
La Paz Rare Earth LLC

Agent:




AMC461270

RECEIVED
LA PAZ STATE OFFICE
2020 SEP 29 A 8:39
PHOENIX, ARIZONA

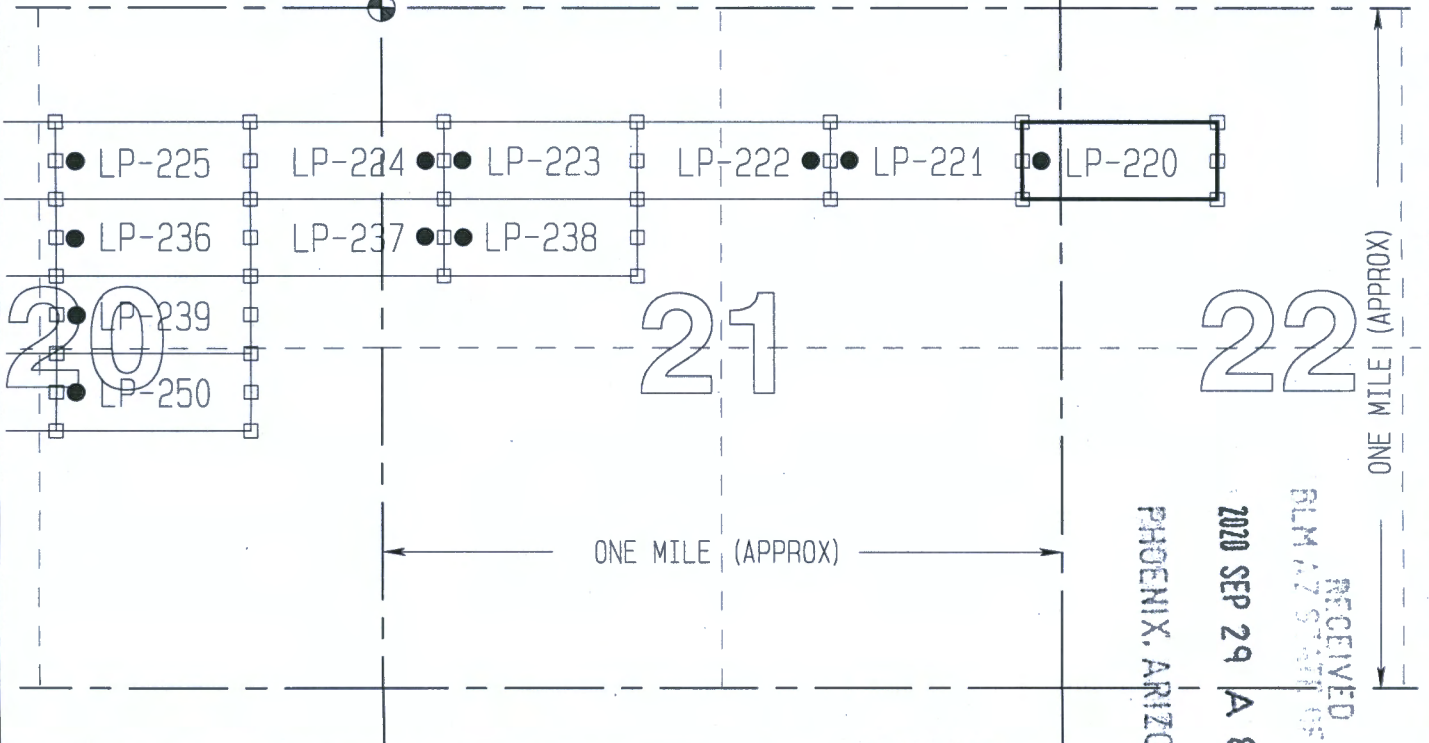
"LA PAZ-220"

LOCATION OF THE "LA PAZ 220 THRU 261" LODE CLAIMS
IN SECTIONS 19, 20, 21, 22 & 30, T9N-R15W, G&SRM
LA PAZ COUNTY, ARIZONA



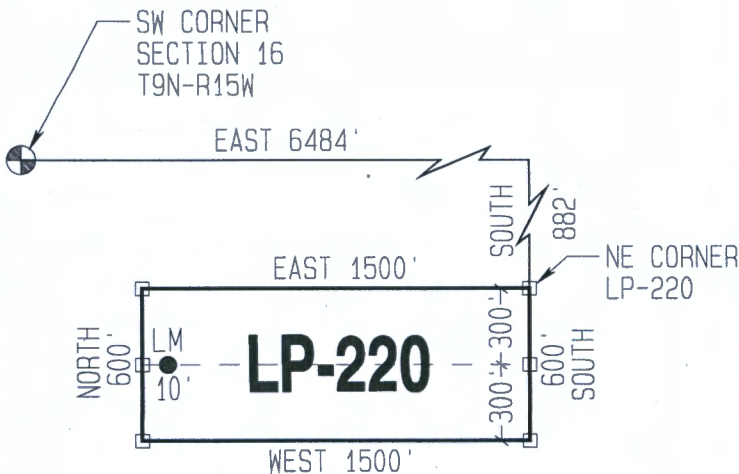
16

SW CORNER
SECTION 16
T9N-R15W



LODE CLAIM DETAIL

GRAPHIC SCALE: 1" = 750'



LEGEND

ALL CLAIMS ARE 600' WIDE X 1500' LONG UNLESS OTHERWISE NOTED

CLAIM ACREAGE = 20.66 ACRES

- END CENTER &/OR CLAIM CORNER - SET 2"x2"x5' LONG WOODEN POST
- LM ● 10' LOCATION MONUMENT - 10' FROM AN END CENTER. SET 2"x2"x5' LONG WOODEN POST WITH PLASTIC BOTTLE CONTAINING THE LOCATION NOTICE

LOCATORS:

La Paz Rare Earth LLC
428 E Thunderbird Rd, Suite 435
Phoenix, Arizona 85022

AMC 111270

SPACE ABOVE THIS LINE FOR RECORDER'S USE

After recording return to:
La Paz Rare Earth LLC
428 E Thunderbird Rd, Suite 435
Phoenix, Arizona 85022

**CERTIFICATE OF LOCATION OF LODE MINING CLAIM
STATE OF ARIZONA, COUNTY OF LA PAZ**

KNOW ALL MEN BY THESE PRESENTS, that the undersigned hereby certifies that:

La Paz Rare Earth LLC
428 E Thunderbird Rd, Suite 435
Phoenix, Arizona 85022

HAS LOCATED THE LA PAZ - 221 LODE MINING CLAIM

Claim dimensions are **1500 feet** in length by **600 feet** in width. The general course of the vein or lode is **East to West**. By this Declaration and such location, the above named locator(s) claim all veins, lodes, ledges, deposits and surface ground within the boundaries of said claim. Said claim is a **Lode claim**, it being situated in La Paz County, Arizona, and it is distinctly marked on the ground so that six substantial posts or monuments may readily trace its boundaries.

To tie this claim to a Public Survey:

The **Northeast corner** of this claim is located **882 feet South** and **4984 feet East** of the **Southwest corner of Section 16, T9N-R15W, G&SRM, La Paz County, AZ.**

This claim encompasses portions of:


NE1/4, Section 21, T9N-R15W, La Paz County, AZ.

Said claim is **1500 feet in length** by **600 feet in width** along the surface and claims **10 feet** in a **West** direction and **1490 feet** in an **East** direction from the point of discovery at which the Notice of Location is posted together with **300 feet** on each side of the point of discovery.

The undersigned claims the ground as described above and set forth on the attached 1" = 1500' outline map. This claim is not intended to encroach on any private property or land that is not open for location.

Dated and posted on the ground this 8th day of September, 2020

Locator:
La Paz Rare Earth LLC


Agent: 

AMC461271

RECEIVED
PHOENIX, ARIZONA
20 SEP 29 A 8:38
DEPT. OF RECORDS

"LA PAZ-221"

LOCATION OF THE "LA PAZ 220 THRU 261" LODE CLAIMS
IN SECTIONS 19, 20, 21, 22 & 30, T9N-R15W, G&SRM
LA PAZ COUNTY, ARIZONA



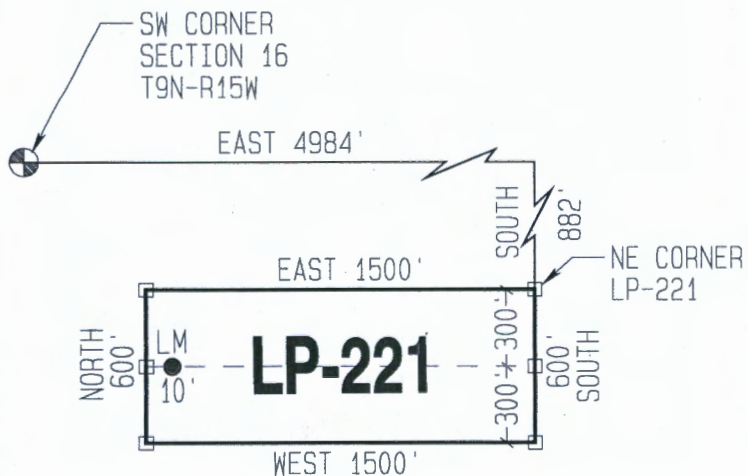
16

SW CORNER
SECTION 16
T9N-R15W



LODE CLAIM DETAIL

GRAPHIC SCALE: 1" = 750'



LEGEND

ALL CLAIMS ARE 600' WIDE x 1500' LONG UNLESS OTHERWISE NOTED

CLAIM ACREAGE = 20.66 ACRES

□ END CENTER &/OR CLAIM CORNER - SET 2"x2"x5' LONG WOODEN POST

● LM 10' LOCATION MONUMENT - 10' FROM AN END CENTER. SET 2"x2"x5' LONG WOODEN POST WITH PLASTIC BOTTLE CONTAINING THE LOCATION NOTICE

LOCATORS:

La Paz Rare Earth LLC
428 E Thunderbird Rd, Suite 435
Phoenix, Arizona 85022

SPACE ABOVE THIS LINE FOR RECORDER'S USE

After recording return to:
La Paz Rare Earth LLC
428 E Thunderbird Rd, Suite 435
Phoenix, Arizona 85022

**CERTIFICATE OF LOCATION OF LODE MINING CLAIM
STATE OF ARIZONA, COUNTY OF LA PAZ**

KNOW ALL MEN BY THESE PRESENTS, that the undersigned hereby certifies that:

La Paz Rare Earth LLC
428 E Thunderbird Rd, Suite 435
Phoenix, Arizona 85022

HAS LOCATED THE LA PAZ - 222 LODE MINING CLAIM

Claim dimensions are **1500 feet** in length by **600 feet** in width. The general course of the vein or lode is **East to West**. By this Declaration and such location, the above named locator(s) claim all veins, lodes, ledges, deposits and surface ground within the boundaries of said claim. Said claim is a **Lode claim**, it being situated in La Paz County, Arizona, and it is distinctly marked on the ground so that six substantial posts or monuments may readily trace its boundaries.

To tie this claim to a Public Survey:

The **Northeast corner** of this claim is located **882 feet South** and **3484 feet East** of the **Southwest corner of Section 16, T9N-R15W, G&SRM, La Paz County, AZ.**

This claim encompasses portions of:

NW1/4 & NE1/4, Section 21, T9N-R15W, La Paz County, AZ.

Said claim is **1500 feet in length** by **600 feet in width** along the surface and claims **10 feet** in an **East** direction and **1490 feet** in a **West** direction from the point of discovery at which the Notice of Location is posted together with **300 feet** on each side of the point of discovery.

The undersigned claims the ground as described above and set forth on the attached 1" = 1500' outline map. This claim is not intended to encroach on any private property or land that is not open for location.

Dated and posted on the ground this 8th day of September, 2020

Locator:
La Paz Rare Earth LLC

Agent:



AHC461272


RECEIVED
AZ STATE OFFICE
20 SEP 29 A 8:40
PHOENIX, ARIZONA

"LA PAZ-222"

LOCATION OF THE "LA PAZ 220 THRU 261" LODE CLAIMS
IN SECTIONS 19, 20, 21, 22 & 30, T9N-R15W, G&SRM
LA PAZ COUNTY, ARIZONA



GRAPHIC SCALE 1" = 1500'



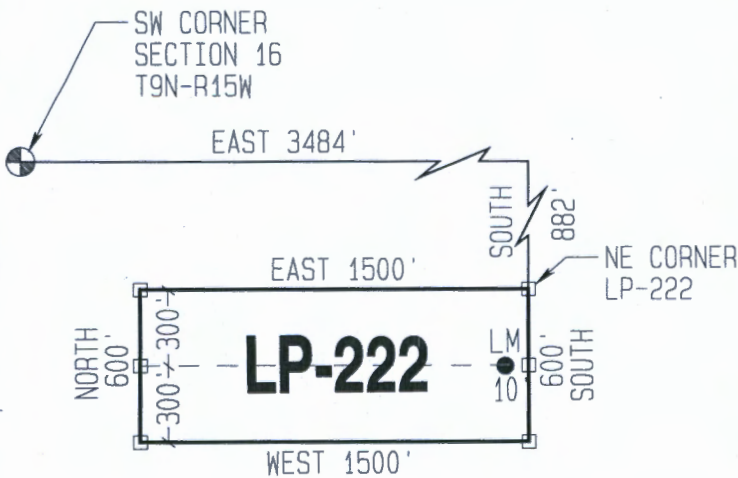
16

SW CORNER
SECTION 16
T9N-R15W



LODE CLAIM DETAIL

GRAPHIC SCALE: 1" = 750'



LEGEND

ALL CLAIMS ARE 600' WIDE x 1500' LONG
UNLESS OTHERWISE NOTED

CLAIM ACREAGE = 20.66 ACRES

□ END CENTER &/OR CLAIM CORNER -
SET 2"x2"x5' LONG WOODEN POST

LM
● 10'
LOCATION MONUMENT - 10' FROM AN
END CENTER. SET 2"x2"x5' LONG
WOODEN POST WITH PLASTIC BOTTLE
CONTAINING THE LOCATION NOTICE

LOCATORS:

La Paz Rare Earth LLC
428 E Thunderbird Rd, Suite 435
Phoenix, Arizona 85022

SPACE ABOVE THIS LINE FOR RECORDER'S USE

After recording return to:
La Paz Rare Earth LLC
428 E Thunderbird Rd, Suite 435
Phoenix, Arizona 85022

**CERTIFICATE OF LOCATION OF LODE MINING CLAIM
STATE OF ARIZONA, COUNTY OF LA PAZ**

KNOW ALL MEN BY THESE PRESENTS, that the undersigned hereby certifies that:

La Paz Rare Earth LLC
428 E Thunderbird Rd, Suite 435
Phoenix, Arizona 85022

HAS LOCATED THE LA PAZ - 223 LODE MINING CLAIM

Claim dimensions are **1500 feet** in length by **600 feet** in width. The general course of the vein or lode is **East to West**. By this Declaration and such location, the above named locator(s) claim all veins, lodes, ledges, deposits and surface ground within the boundaries of said claim. Said claim is a **Lode claim**, it being situated in La Paz County, Arizona, and it is distinctly marked on the ground so that six substantial posts or monuments may readily trace its boundaries.

To tie this claim to a Public Survey:

The **Northeast corner** of this claim is located **882 feet South** and **1984 feet East** of the **Southwest corner of Section 16, T9N-R15W, G&SRM, La Paz County, AZ.**

This claim encompasses portions of:

NW1/4, Section 21, T9N-R15W, La Paz County, AZ.

Said claim is **1500 feet in length** by **600 feet in width** along the surface and claims **10 feet** in a **West** direction and **1490 feet** in an **East** direction from the point of discovery at which the Notice of Location is posted together with **300 feet** on each side of the point of discovery.

The undersigned claims the ground as described above and set forth on the attached 1" = 1500' outline map. This claim is not intended to encroach on any private property or land that is not open for location.

Dated and posted on the ground this 8th day of September, 2020

Locator:
La Paz Rare Earth LLC

Agent:




AMC461273

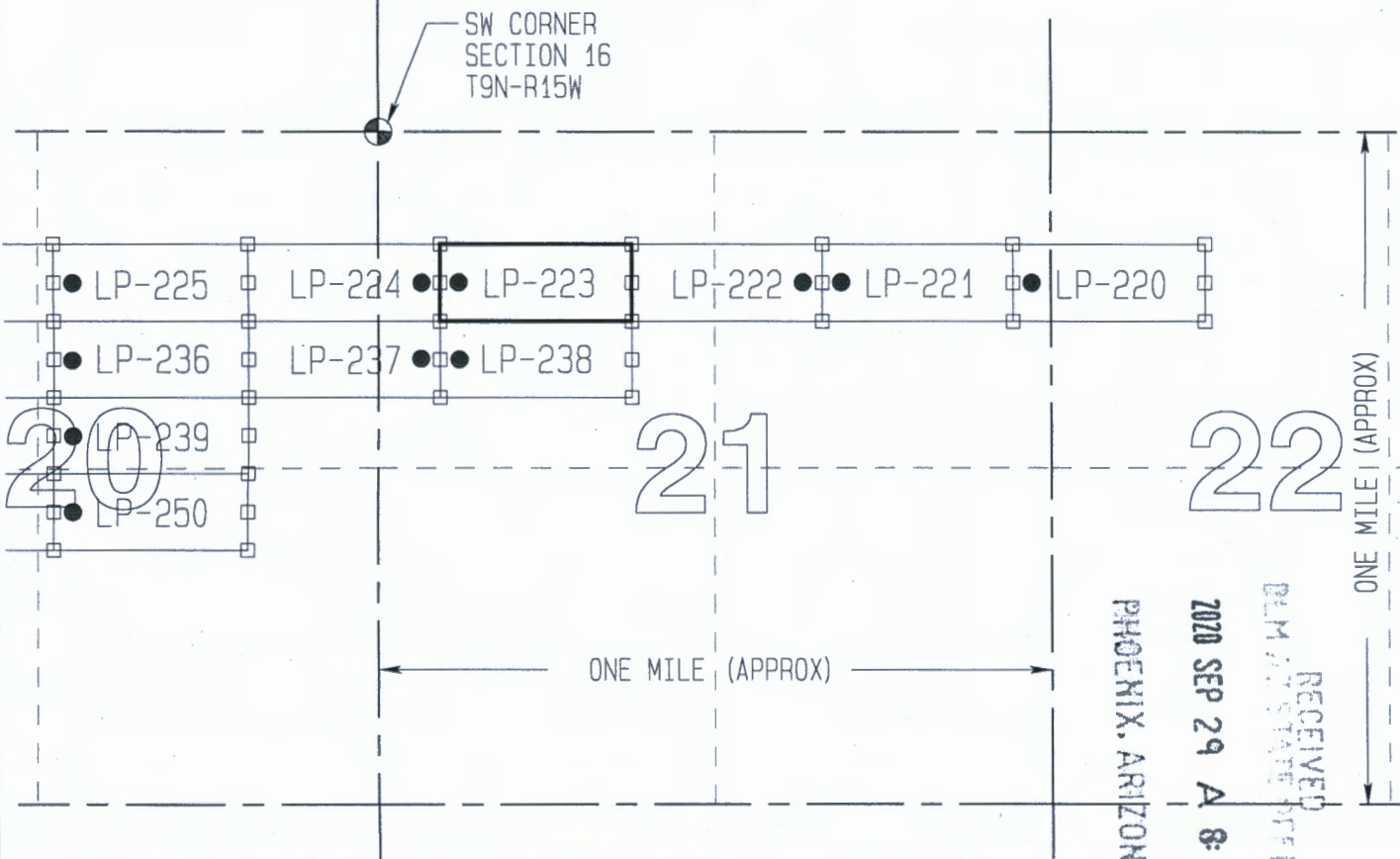
RECEIVED
DM AZ STATE OFFICE
2020 SEP 29 A 8:50
PHOENIX, ARIZONA

"LA PAZ-223"

LOCATION OF THE "LA PAZ 220 THRU 261" LODE CLAIMS
IN SECTIONS 19, 20, 21, 22 & 30, T9N-R15W, G&SRM
LA PAZ COUNTY, ARIZONA

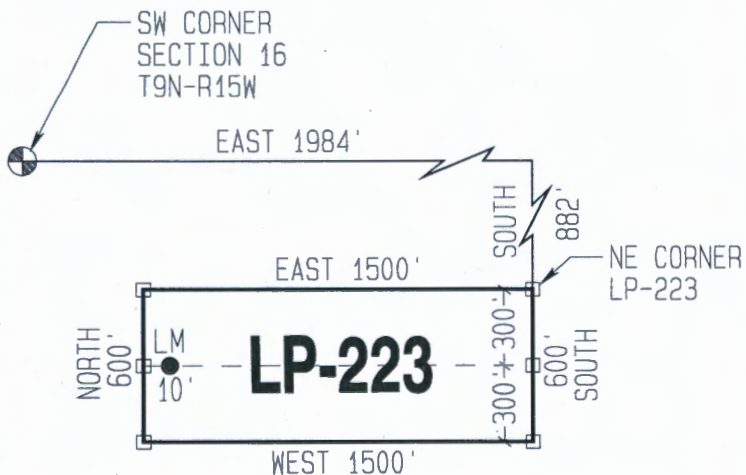


16



LODE CLAIM DETAIL

GRAPHIC SCALE: 1" = 750'



LEGEND

ALL CLAIMS ARE 600' WIDE x 1500' LONG UNLESS OTHERWISE NOTED

CLAIM ACREAGE = 20.66 ACRES

□ END CENTER &/OR CLAIM CORNER - SET 2"x2"x5' LONG WOODEN POST

● LM 10' LOCATION MONUMENT - 10' FROM AN END CENTER. SET 2"x2"x5' LONG WOODEN POST WITH PLASTIC BOTTLE CONTAINING THE LOCATION NOTICE

LOCATORS:

La Paz Rare Earth LLC
428 E Thunderbird Rd, Suite 435
Phoenix, Arizona 85022

SPACE ABOVE THIS LINE FOR RECORDER'S USE

After recording return to:
La Paz Rare Earth LLC
428 E Thunderbird Rd, Suite 435
Phoenix, Arizona 85022

**CERTIFICATE OF LOCATION OF LODE MINING CLAIM
STATE OF ARIZONA, COUNTY OF LA PAZ**

KNOW ALL MEN BY THESE PRESENTS, that the undersigned hereby certifies that:

La Paz Rare Earth LLC
428 E Thunderbird Rd, Suite 435
Phoenix, Arizona 85022

HAS LOCATED THE LA PAZ - 224 LODE MINING CLAIM

Claim dimensions are **1500 feet** in length by **600 feet** in width. The general course of the vein or lode is **East to West**. By this Declaration and such location, the above named locator(s) claim all veins, lodes, ledges, deposits and surface ground within the boundaries of said claim. Said claim is a **Lode claim**, it being situated in La Paz County, Arizona, and it is distinctly marked on the ground so that six substantial posts or monuments may readily trace its boundaries.

To tie this claim to a Public Survey:

The **Northeast corner** of this claim is located **882 feet South** and **484 feet East** of the **Southwest corner of Section 16, T9N-R15W, G&SRM, La Paz County, AZ.**

This claim encompasses portions of:

NE1/4, Section 20, T9N-R15W, La Paz County, AZ.

NW1/4, Section 21, T9N-R15W, La Paz County, AZ.

Said claim is **1500 feet in length** by **600 feet in width** along the surface and claims **10 feet** in an **East** direction and **1490 feet** in a **West** direction from the point of discovery at which the Notice of Location is posted together with **300 feet** on each side of the point of discovery.

The undersigned claims the ground as described above and set forth on the attached 1" = 1500' outline map. This claim is not intended to encroach on any private property or land that is not open for location.

Dated and posted on the ground this 8th day of September, 2020

Locator:
La Paz Rare Earth LLC

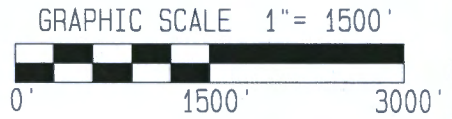
Agent:

AMC461274

RECEIVED
DEPT. OF STATE OFFICE
2020 SEP 29 A 8:10
PHOENIX, ARIZONA

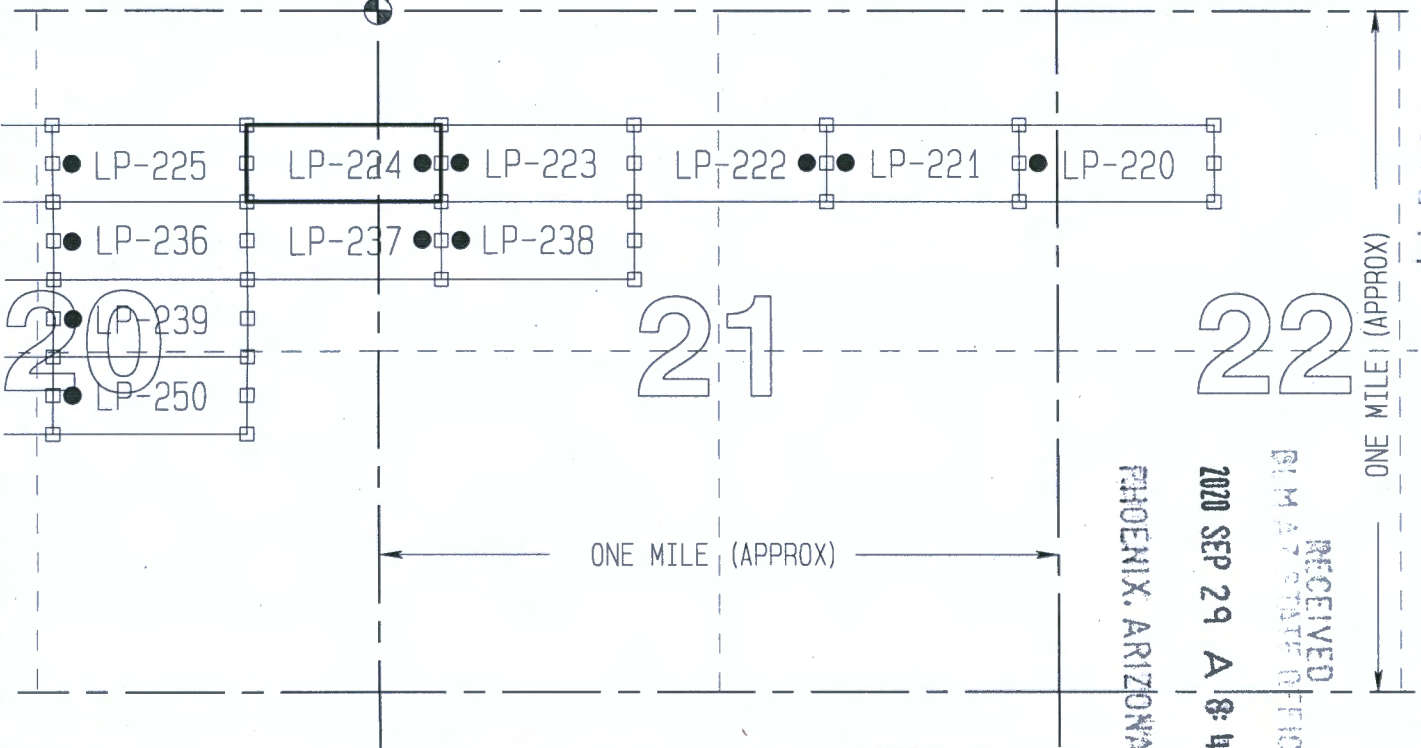
"LA PAZ-224"

LOCATION OF THE "LA PAZ 220 THRU 261" LODE CLAIMS
IN SECTIONS 19, 20, 21, 22 & 30, T9N-R15W, G&SRM
LA PAZ COUNTY, ARIZONA



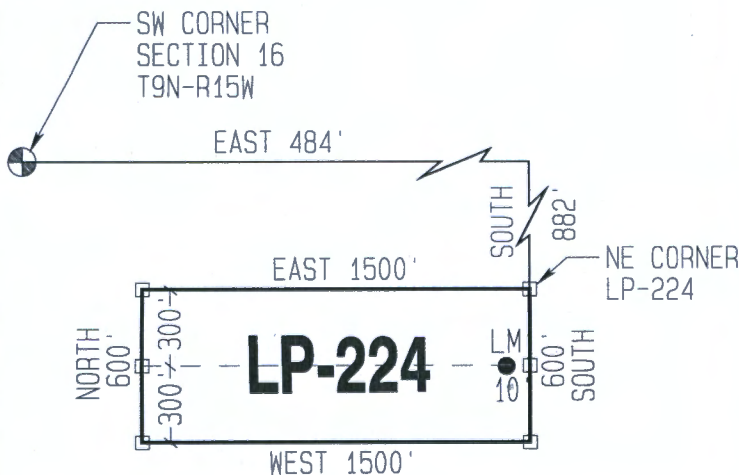
16

SW CORNER
SECTION 16
T9N-R15W



LODE CLAIM DETAIL

GRAPHIC SCALE: 1" = 750'



LEGEND

ALL CLAIMS ARE 600' WIDE x 1500' LONG UNLESS OTHERWISE NOTED

CLAIM ACREAGE = 20.66 ACRES

□ END CENTER &/OR CLAIM CORNER - SET 2"x2"x5' LONG WOODEN POST

LM 10' LOCATION MONUMENT - 10' FROM AN END CENTER. SET 2"x2"x5' LONG WOODEN POST WITH PLASTIC BOTTLE CONTAINING THE LOCATION NOTICE

LOCATORS:

La Paz Rare Earth LLC
428 E Thunderbird Rd, Suite 435
Phoenix, Arizona 85022

SPACE ABOVE THIS LINE FOR RECORDER'S USE

After recording return to:
La Paz Rare Earth LLC
428 E Thunderbird Rd, Suite 435
Phoenix, Arizona 85022

**CERTIFICATE OF LOCATION OF LODE MINING CLAIM
STATE OF ARIZONA, COUNTY OF LA PAZ**

KNOW ALL MEN BY THESE PRESENTS, that the undersigned hereby certifies that:

La Paz Rare Earth LLC
428 E Thunderbird Rd, Suite 435
Phoenix, Arizona 85022

HAS LOCATED THE LA PAZ - 225 LODE MINING CLAIM

Claim dimensions are **1500 feet** in length by **600 feet** in width. The general course of the vein or lode is **East to West**. By this Declaration and such location, the above named locator(s) claim all veins, lodes, ledges, deposits and surface ground within the boundaries of said claim. Said claim is a **Lode claim**, it being situated in La Paz County, Arizona, and it is distinctly marked on the ground so that six substantial posts or monuments may readily trace its boundaries.

To tie this claim to a Public Survey:

The **Northeast corner** of this claim is located **882 feet South** and **1016 feet West** of the **Southwest corner of Section 16, T9N-R15W, G&SRM, La Paz County, AZ.**

This claim encompasses portions of:


NE1/4, Section 20, T9N-R15W, La Paz County, AZ.

Said claim is **1500 feet in length** by **600 feet in width** along the surface and claims **40 feet** in a **West** direction and **1490 feet** in an **East** direction from the point of discovery at which the Notice of Location is posted together with **300 feet** on each side of the point of discovery.

The undersigned claims the ground as described above and set forth on the attached 1" = 1500' outline map. This claim is not intended to encroach on any private property or land that is not open for location.

Dated and posted on the ground this 10th day of September, 2020

Locator:
La Paz Rare Earth LLC


Agent: 

AMC461275

RECEIVED
LM AZ STATE OFFICE
2020 SEP 29 A 8:46
PHOENIX, ARIZONA

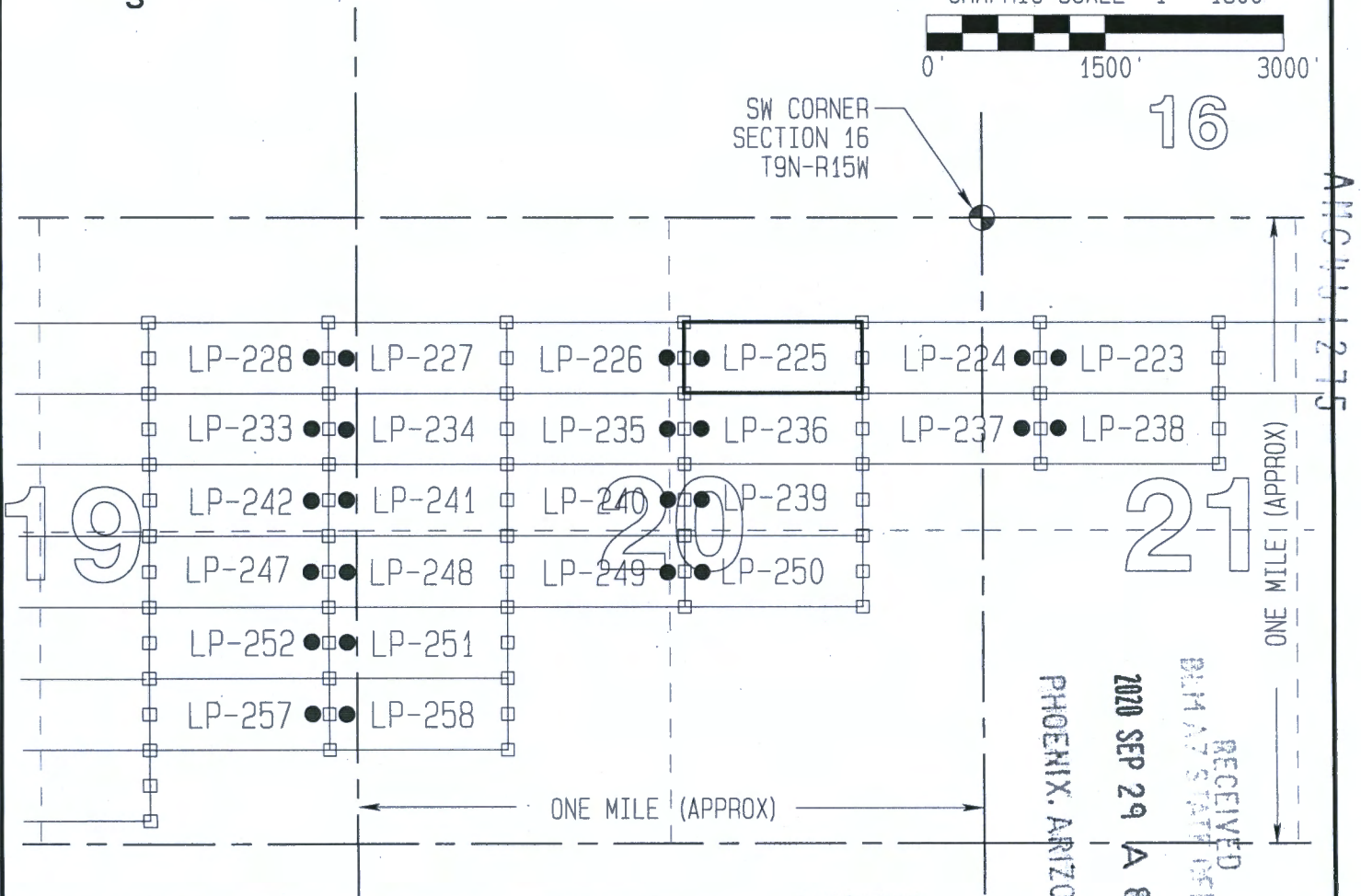
"LA PAZ-225"

LOCATION OF THE "LA PAZ 220 THRU 261" LODE CLAIMS
IN SECTIONS 19, 20, 21, 22 & 30, T9N-R15W, G&SRM
LA PAZ COUNTY, ARIZONA



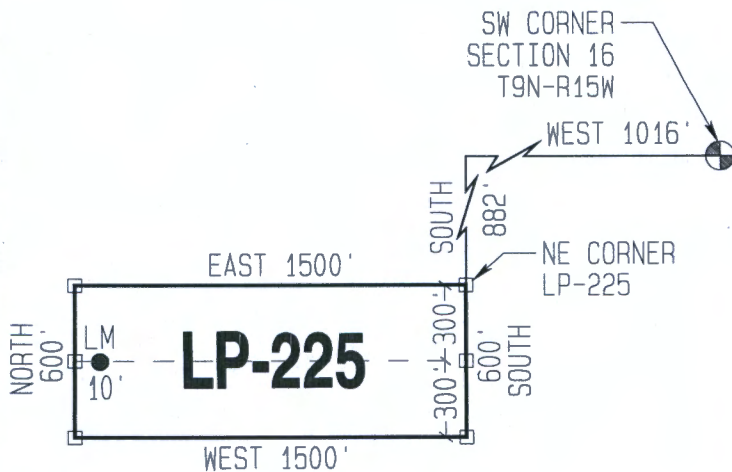
SW CORNER
SECTION 16
T9N-R15W

16



LODE CLAIM DETAIL

GRAPHIC SCALE: 1" = 750'



LEGEND

ALL CLAIMS ARE 600' WIDE x 1500' LONG UNLESS OTHERWISE NOTED

CLAIM ACREAGE = 20.66 ACRES

□ END CENTER &/OR CLAIM CORNER - SET 2"x2"x5' LONG WOODEN POST

LM ● LOCATION MONUMENT - 10' FROM AN END CENTER. SET 2"x2"x5' LONG WOODEN POST WITH PLASTIC BOTTLE CONTAINING THE LOCATION NOTICE

LOCATORS:

La Paz Rare Earth LLC
428 E Thunderbird Rd, Suite 435
Phoenix, Arizona 85022

SPACE ABOVE THIS LINE FOR RECORDER'S USE

After recording return to:
La Paz Rare Earth LLC
428 E Thunderbird Rd, Suite 435
Phoenix, Arizona 85022

**CERTIFICATE OF LOCATION OF LODE MINING CLAIM
STATE OF ARIZONA, COUNTY OF LA PAZ**

KNOW ALL MEN BY THESE PRESENTS, that the undersigned hereby certifies that:

La Paz Rare Earth LLC
428 E Thunderbird Rd, Suite 435
Phoenix, Arizona 85022

HAS LOCATED THE LA PAZ - 226 LODE MINING CLAIM

Claim dimensions are **1500 feet** in length by **600 feet** in width. The general course of the vein or lode is **East to West**. By this Declaration and such location, the above named locator(s) claim all veins, lodes, ledges, deposits and surface ground within the boundaries of said claim. Said claim is a **Lode claim**, it being situated in La Paz County, Arizona, and it is distinctly marked on the ground so that six substantial posts or monuments may readily trace its boundaries.

To tie this claim to a Public Survey:

The **Northeast corner** of this claim is located **882 feet South** and **2516 feet West** of the **Southwest corner of Section 16, T9N-R15W, G&SRM, La Paz County, AZ.**

This claim encompasses portions of:

NW1/4 & NE1/4, Section 20, T9N-R15W, La Paz County, AZ.


Said claim is **1500 feet in length** by **600 feet in width** along the surface and claims **10 feet** in an **East** direction and **1490 feet** in a **West** direction from the point of discovery at which the Notice of Location is posted together with **300 feet** on each side of the point of discovery.

The undersigned claims the ground as described above and set forth on the attached 1" = 1500' outline map. This claim is not intended to encroach on any private property or land that is not open for location.

Dated and posted on the ground this 10th day of September, 2020

Locator:
La Paz Rare Earth LLC

Agent:




AMC461276

RECEIVED
LA PAZ COUNTY RECORDER
2020 SEP 29 A 8:11
PHOENIX, ARIZONA

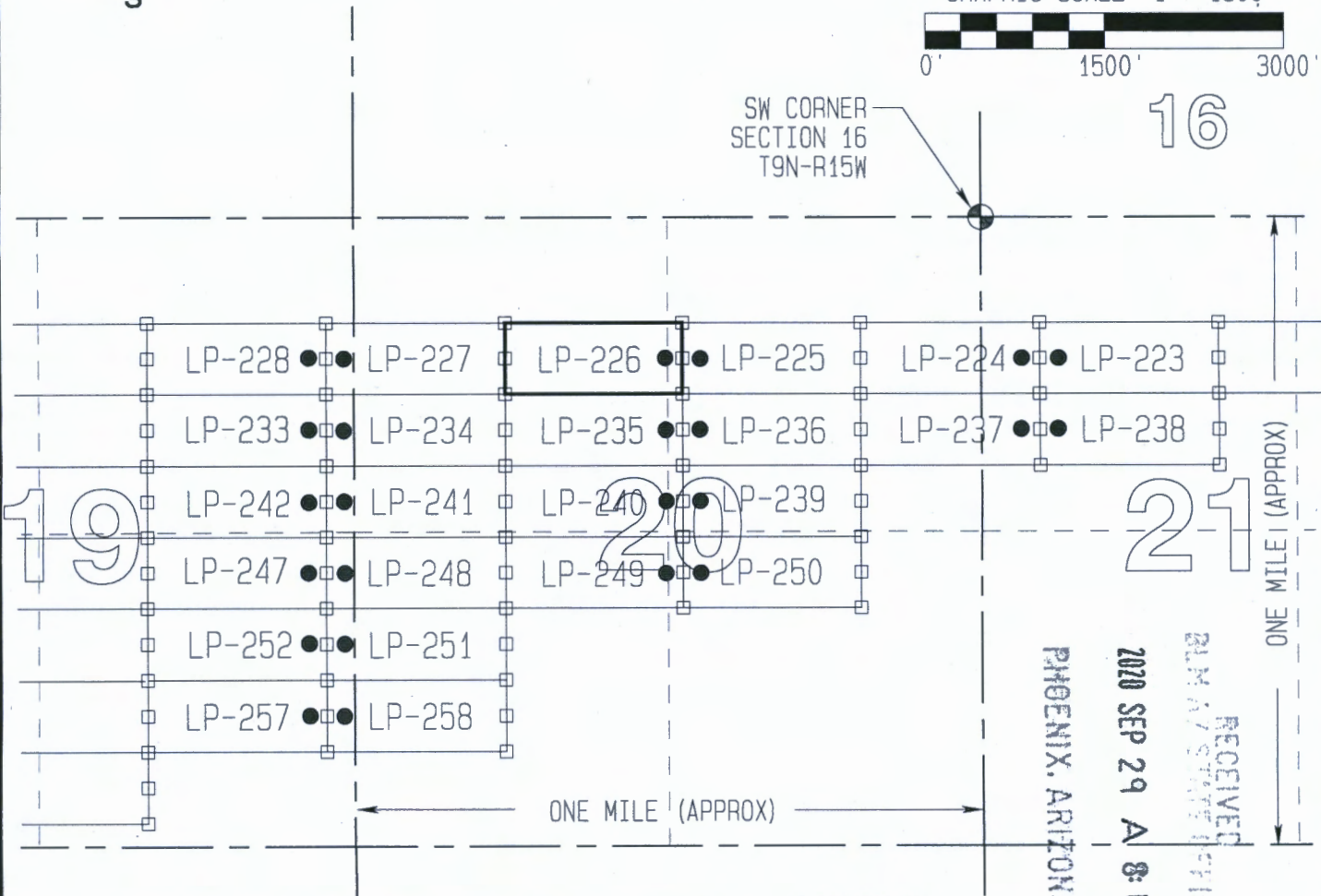
"LA PAZ-226"

LOCATION OF THE "LA PAZ 220 THRU 261" LODE CLAIMS
IN SECTIONS 19, 20, 21, 22 & 30, T9N-R15W, G&SRM
LA PAZ COUNTY, ARIZONA



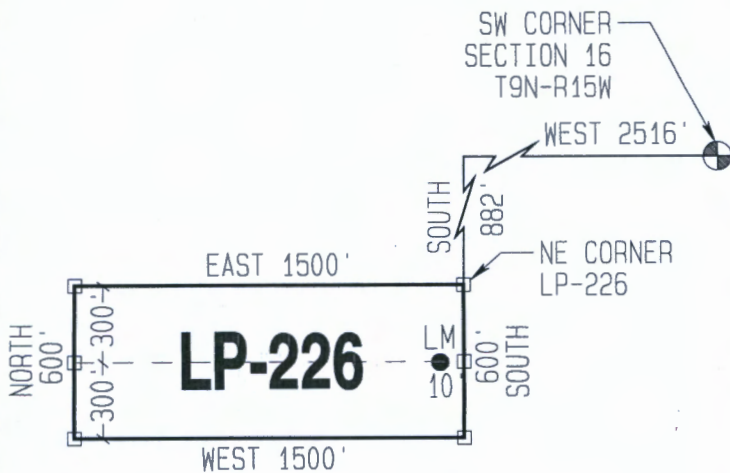
SW CORNER
SECTION 16
T9N-R15W

16



LODE CLAIM DETAIL

GRAPHIC SCALE: 1' = 750'



LEGEND

ALL CLAIMS ARE 600' WIDE x 1500' LONG UNLESS OTHERWISE NOTED

CLAIM ACREAGE = 20.66 ACRES

□ END CENTER &/OR CLAIM CORNER - SET 2"x2"x5' LONG WOODEN POST

LM 10' LOCATION MONUMENT - 10' FROM AN END CENTER. SET 2"x2"x5' LONG WOODEN POST WITH PLASTIC BOTTLE CONTAINING THE LOCATION NOTICE

LOCATORS:

La Paz Rare Earth LLC
428 E Thunderbird Rd, Suite 435
Phoenix, Arizona 85022

SPACE ABOVE THIS LINE FOR RECORDER'S USE

After recording return to:
La Paz Rare Earth LLC
428 E Thunderbird Rd, Suite 435
Phoenix, Arizona 85022

**CERTIFICATE OF LOCATION OF LODE MINING CLAIM
STATE OF ARIZONA, COUNTY OF LA PAZ**

KNOW ALL MEN BY THESE PRESENTS, that the undersigned hereby certifies that:

La Paz Rare Earth LLC
428 E Thunderbird Rd, Suite 435
Phoenix, Arizona 85022

HAS LOCATED THE LA PAZ - 227 LODE MINING CLAIM

Claim dimensions are **1500 feet** in length by **600 feet** in width. The general course of the vein or lode is **East to West**. By this Declaration and such location, the above named locator(s) claim all veins, lodes, ledges, deposits and surface ground within the boundaries of said claim. Said claim is a **Lode claim**, it being situated in La Paz County, Arizona, and it is distinctly marked on the ground so that six substantial posts or monuments may readily trace its boundaries.

To tie this claim to a Public Survey:

The **Northeast corner** of this claim is located **882 feet South** and **4016 feet West** of the **Southwest corner of Section 16, T9N-R15W, G&SRM, La Paz County, AZ.**

This claim encompasses portions of:

NE1/4, Section 19, T9N-R15W, La Paz County, AZ.

NW1/4, Section 20, T9N-R15W, La Paz County, AZ.

Said claim is **1500 feet in length** by **600 feet in width** along the surface and claims **1500 feet** in a **West** direction and **1490 feet** in an **East** direction from the point of discovery at which the Notice of Location is posted together with **300 feet** on each side of the point of discovery.

The undersigned claims the ground as described above and set forth on the attached 1" = 1500' outline map. This claim is not intended to encroach on any private property or land that is not open for location.

Dated and posted on the ground this 10th day of September, 2020

Locator:
La Paz Rare Earth LLC

Agent:




AMC461277

RECEIVED
PHOENIX, ARIZONA
2020 SEP 29 A 8:50
STATE OFFICE

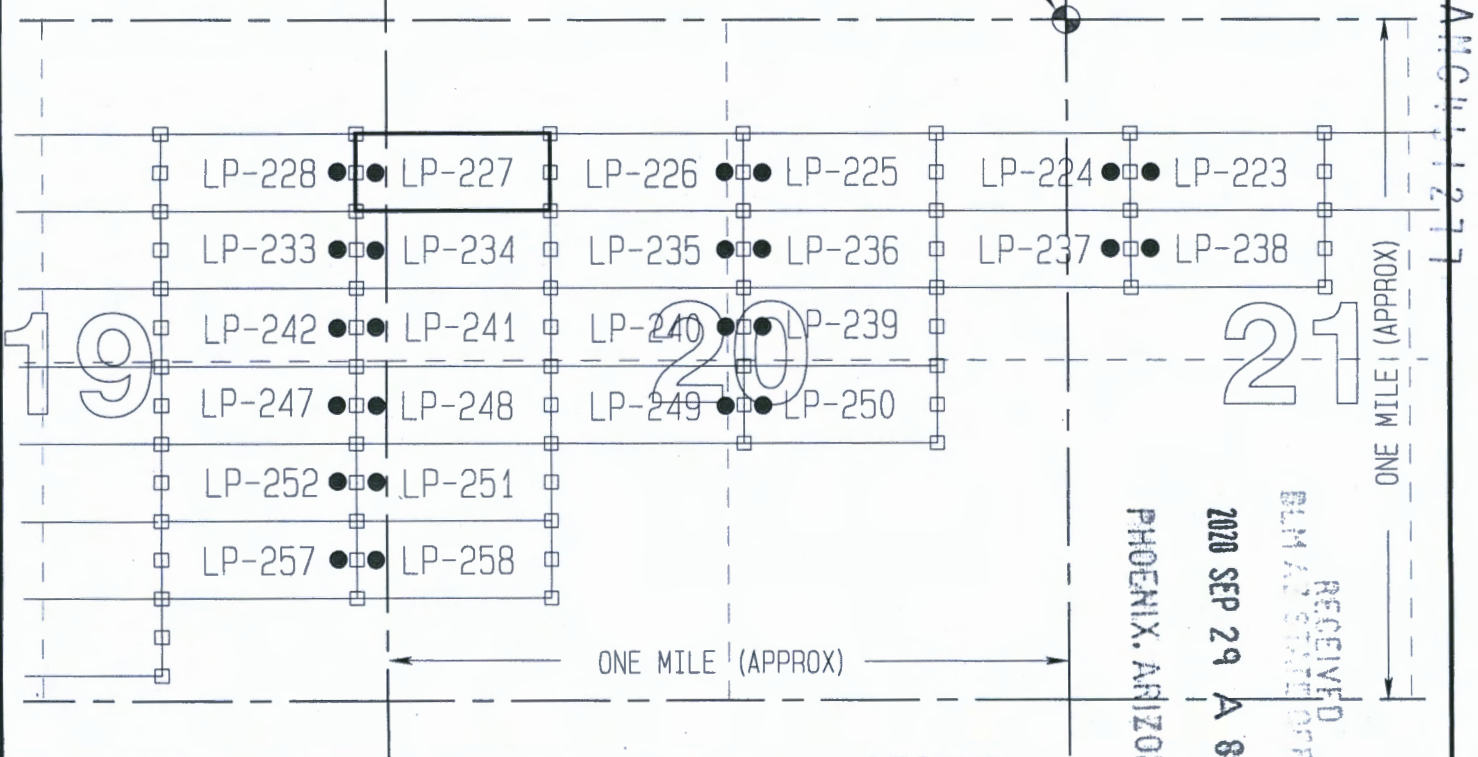
"LA PAZ-227"

LOCATION OF THE "LA PAZ 220 THRU 261" LODE CLAIMS
IN SECTIONS 19, 20, 21, 22 & 30, T9N-R15W, G&SRM
LA PAZ COUNTY, ARIZONA



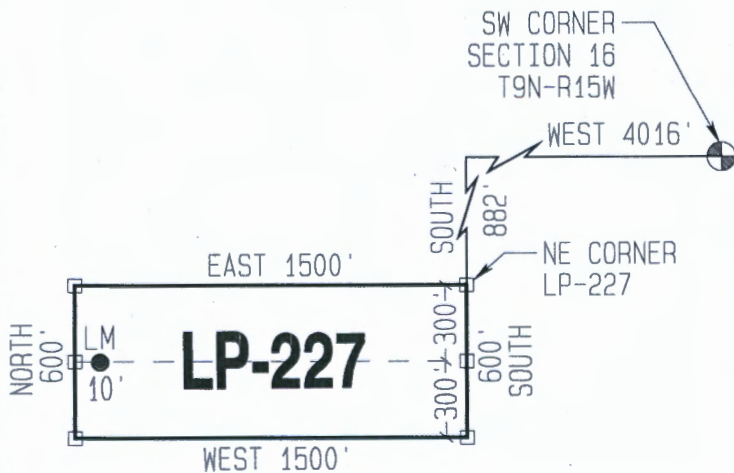
SW CORNER
SECTION 16
T9N-R15W

16



LODE CLAIM DETAIL

GRAPHIC SCALE: 1" = 750'



LEGEND

ALL CLAIMS ARE 600' WIDE x 1500' LONG UNLESS OTHERWISE NOTED

CLAIM ACREAGE = 20.66 ACRES

□ END CENTER &/OR CLAIM CORNER - SET 2"x2"x5' LONG WOODEN POST

LM 10' LOCATION MONUMENT - 10' FROM AN END CENTER. SET 2"x2"x5' LONG WOODEN POST WITH PLASTIC BOTTLE CONTAINING THE LOCATION NOTICE

LOCATORS:

La Paz Rare Earth LLC
428 E Thunderbird Rd, Suite 435
Phoenix, Arizona 85022

SPACE ABOVE THIS LINE FOR RECORDER'S USE

After recording return to:
La Paz Rare Earth LLC
428 E Thunderbird Rd, Suite 435
Phoenix, Arizona 85022

**CERTIFICATE OF LOCATION OF LODE MINING CLAIM
STATE OF ARIZONA, COUNTY OF LA PAZ**

KNOW ALL MEN BY THESE PRESENTS, that the undersigned hereby certifies that:

La Paz Rare Earth LLC
428 E Thunderbird Rd, Suite 435
Phoenix, Arizona 85022

HAS LOCATED THE LA PAZ - 228 LODE MINING CLAIM

Claim dimensions are **1500 feet** in length by **600 feet** in width. The general course of the vein or lode is **East to West**. By this Declaration and such location, the above named locator(s) claim all veins, lodes, ledges, deposits and surface ground within the boundaries of said claim. Said claim is a **Lode claim**, it being situated in La Paz County, Arizona, and it is distinctly marked on the ground so that six substantial posts or monuments may readily trace its boundaries.

To tie this claim to a Public Survey:

The **Northeast corner** of this claim is located **882 feet South** and **5516 feet West** of the **Southwest corner of Section 16, T9N-R15W, G&SRM, La Paz County, AZ.**

This claim encompasses portions of:

NE1/4, Section 19, T9N-R15W, La Paz County, AZ.

Said claim is **1500 feet in length** by **600 feet in width** along the surface and claims **10 feet** in an **East** direction and **1490 feet** in a **West** direction from the point of discovery at which the Notice of Location is posted together with **300 feet** on each side of the point of discovery.

The undersigned claims the ground as described above and set forth on the attached 1" = 1500' outline map. This claim is not intended to encroach on any private property or land that is not open for location.

Dated and posted on the ground this 10th day of September, 2020

Locator:
La Paz Rare Earth LLC

Agent: 

RECEIVED
BLM STATE OFFICE
2020 SEP 29 A 8:41
PHOENIX, ARIZONA

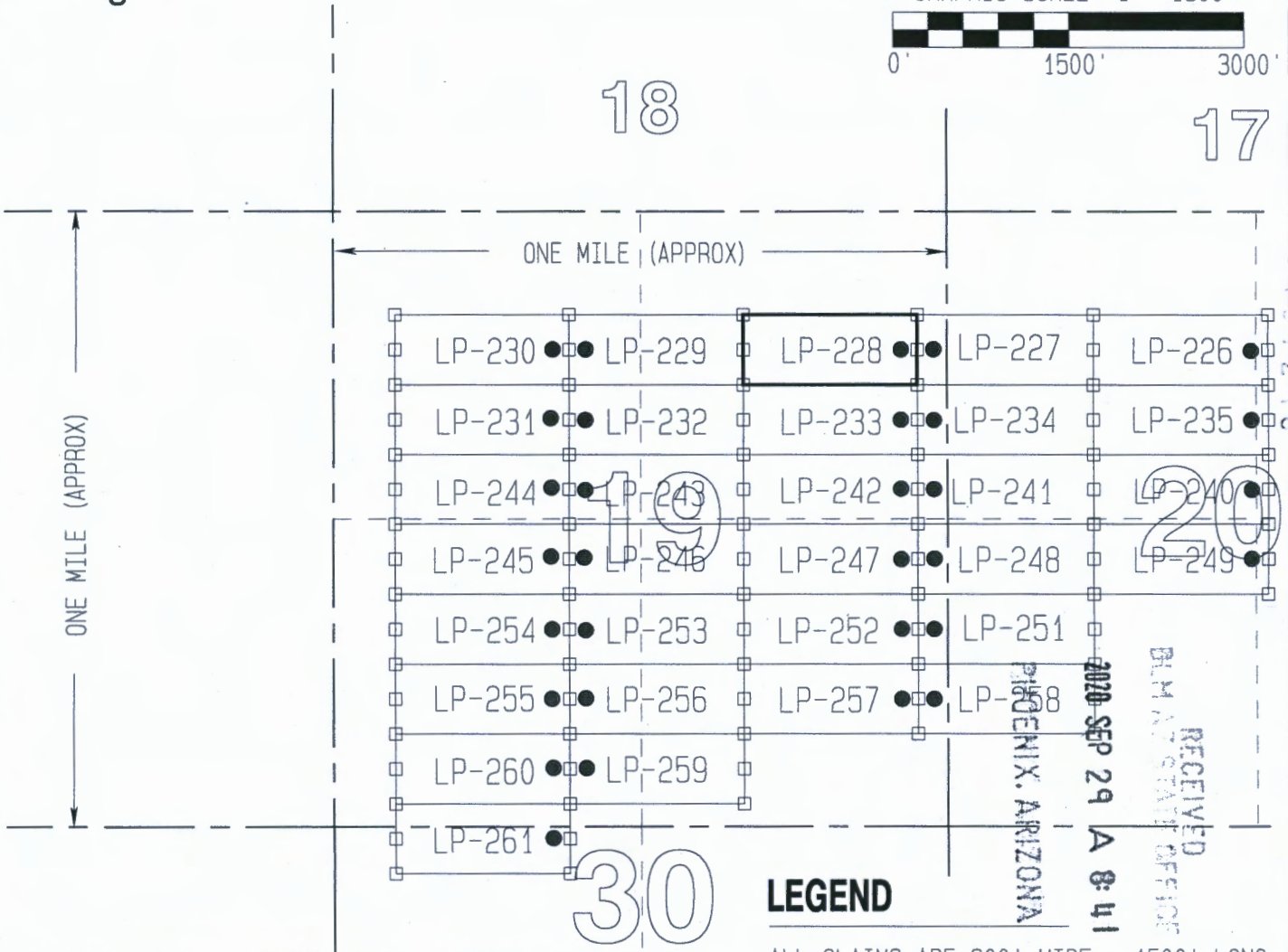

AMC461278

"LA PAZ-228"

LOCATION OF THE "LA PAZ 220 THRU 261" LODE CLAIMS
IN SECTIONS 19, 20, 21, 22 & 30, T9N-R15W, G&SRM
LA PAZ COUNTY, ARIZONA

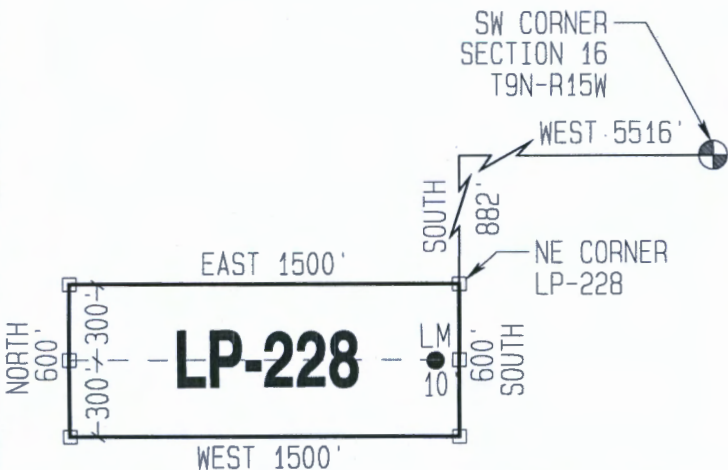


GRAPHIC SCALE 1" = 1500'



LODE CLAIM DETAIL

GRAPHIC SCALE: 1" = 750'



LEGEND

ALL CLAIMS ARE 600' WIDE x 1500' LONG UNLESS OTHERWISE NOTED

CLAIM ACREAGE = 20.66 ACRES

- END CENTER &/OR CLAIM CORNER - SET 2"x2"x5' LONG WOODEN POST
- LM 10' LOCATION MONUMENT - 10' FROM AN END CENTER. SET 2"x2"x5' LONG WOODEN POST WITH PLASTIC BOTTLE CONTAINING THE LOCATION NOTICE

LOCATORS:

La Paz Rare Earth LLC
428 E Thunderbird Rd, Suite 435.
Phoenix, Arizona 85022

SPACE ABOVE THIS LINE FOR RECORDER'S USE

After recording return to:
La Paz Rare Earth LLC
428 E Thunderbird Rd, Suite 435
Phoenix, Arizona 85022

**CERTIFICATE OF LOCATION OF LODE MINING CLAIM
STATE OF ARIZONA, COUNTY OF LA PAZ**

KNOW ALL MEN BY THESE PRESENTS, that the undersigned hereby certifies that:

La Paz Rare Earth LLC
428 E Thunderbird Rd, Suite 435
Phoenix, Arizona 85022

HAS LOCATED THE LA PAZ - 229 LODE MINING CLAIM

Claim dimensions are **1500 feet** in length by **600 feet** in width. The general course of the vein or lode is **East to West**. By this Declaration and such location, the above named locator(s) claim all veins, lodes, ledges, deposits and surface ground within the boundaries of said claim. Said claim is a **Lode claim**, it being situated in La Paz County, Arizona, and it is distinctly marked on the ground so that six substantial posts or monuments may readily trace its boundaries.

To tie this claim to a Public Survey:

The **Northeast corner** of this claim is located **882 feet South** and **7016 feet West** of the **Southwest corner of Section 16, T9N-R15W, G&SRM, La Paz County, AZ.**

This claim encompasses portions of:

NW1/4 & NE1/4, Section 19, T9N-R15W, La Paz County, AZ.


Said claim is **1500 feet in length** by **600 feet in width** along the surface and claims **10 feet** in a **West** direction and **1490 feet** in an **East** direction from the point of discovery at which the Notice of Location is posted together with **300 feet** on each side of the point of discovery.

The undersigned claims the ground as described above and set forth on the attached 1" = 1500' outline map. This claim is not intended to encroach on any private property or land that is not open for location.

Dated and posted on the ground this 11th day of September, 2020

Locator:
La Paz Rare Earth LLC

Agent:

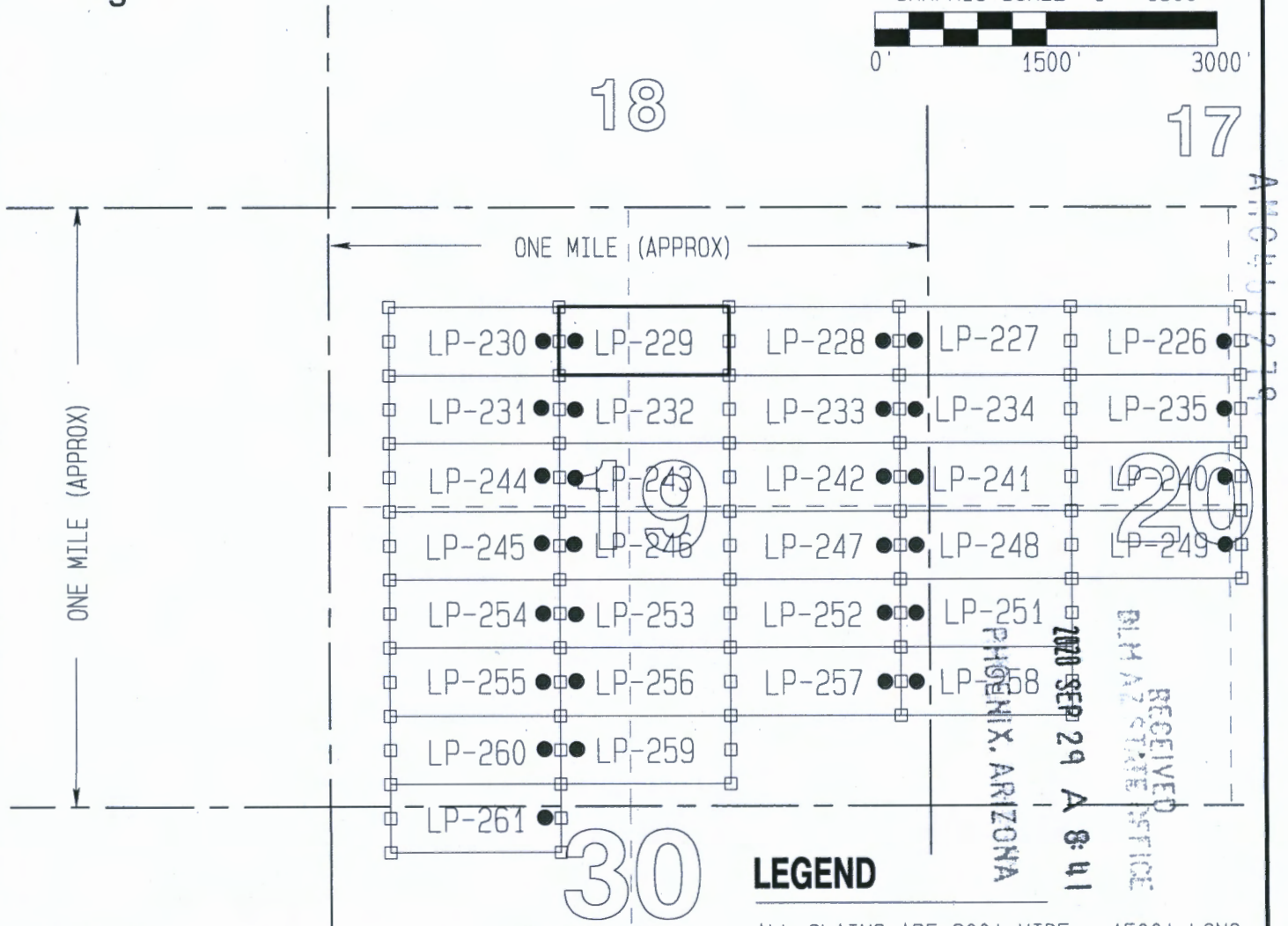



AMC 461279

RECEIVED
EMAS STATE OFFICE
PHOENIX, ARIZONA
2020 SEP 29 A 8:41

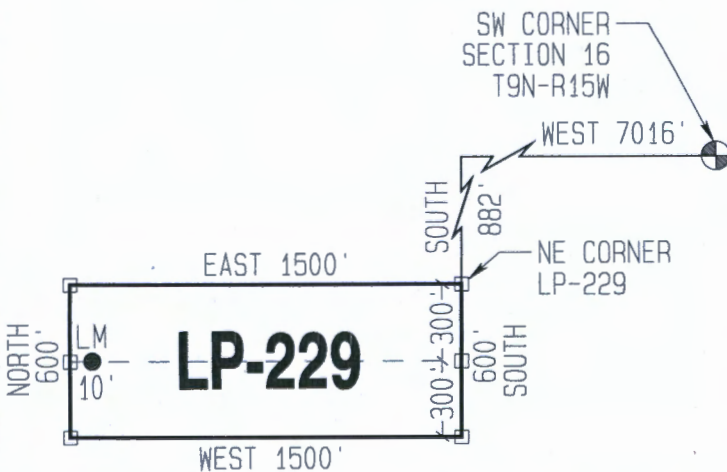
"LA PAZ-229"

LOCATION OF THE "LA PAZ 220 THRU 261" LODE CLAIMS
IN SECTIONS 19, 20, 21, 22 & 30, T9N-R15W, G&SRM
LA PAZ COUNTY, ARIZONA



LODE CLAIM DETAIL

GRAPHIC SCALE: 1" = 750'



LEGEND

ALL CLAIMS ARE 600' WIDE x 1500' LONG
UNLESS OTHERWISE NOTED

CLAIM ACREAGE = 20.66 ACRES

- END CENTER &/OR CLAIM CORNER - SET 2"x2"x5' LONG WOODEN POST
- LM 10' LOCATION MONUMENT - 10' FROM AN END CENTER. SET 2"x2"x5' LONG WOODEN POST WITH PLASTIC BOTTLE CONTAINING THE LOCATION NOTICE

LOCATORS:

La Paz Rare Earth LLC
428 E Thunderbird Rd, Suite 435
Phoenix, Arizona 85022

SPACE ABOVE THIS LINE FOR RECORDER'S USE

After recording return to:
La Paz Rare Earth LLC
428 E Thunderbird Rd, Suite 435
Phoenix, Arizona 85022

**CERTIFICATE OF LOCATION OF LODE MINING CLAIM
STATE OF ARIZONA, COUNTY OF LA PAZ**

KNOW ALL MEN BY THESE PRESENTS, that the undersigned hereby certifies that:

La Paz Rare Earth LLC
428 E Thunderbird Rd, Suite 435
Phoenix, Arizona 85022

HAS LOCATED THE LA PAZ - 230 LODE MINING CLAIM

Claim dimensions are **1500 feet** in length by **600 feet** in width. The general course of the vein or lode is **East to West**. By this Declaration and such location, the above named locator(s) claim all veins, lodes, ledges, deposits and surface ground within the boundaries of said claim. Said claim is a **Lode claim**, it being situated in La Paz County, Arizona, and it is distinctly marked on the ground so that six substantial posts or monuments may readily trace its boundaries.

To tie this claim to a Public Survey:

The **Northeast corner** of this claim is located **882 feet South** and **8516 feet West** of the **Southwest corner of Section 16, T9N-R15W, G&SRM, La Paz County, AZ.**

This claim encompasses portions of:

NW1/4, Section 19, T9N-R15W, La Paz County, AZ.

Said claim is **1500 feet in length** by **600 feet in width** along the surface and claims **10 feet** in an **East** direction and **1490 feet** in a **West** direction from the point of discovery at which the Notice of Location is posted together with **300 feet** on each side of the point of discovery.

The undersigned claims the ground as described above and set forth on the attached 1" = 1500' outline map. This claim is not intended to encroach on any private property or land that is not open for location.

Dated and posted on the ground this 11th day of September, 2020

Locator:
La Paz Rare Earth LLC

Agent:



AMC461280


RECEIVED
MAY STATE OFFICE
2020 SEP 29 A 8:10
PHOENIX, ARIZONA

"LA PAZ-230"

LOCATION OF THE "LA PAZ 220 THRU 261" LODE CLAIMS
IN SECTIONS 19, 20, 21, 22 & 30, T9N-R15W, G&SRM
LA PAZ COUNTY, ARIZONA

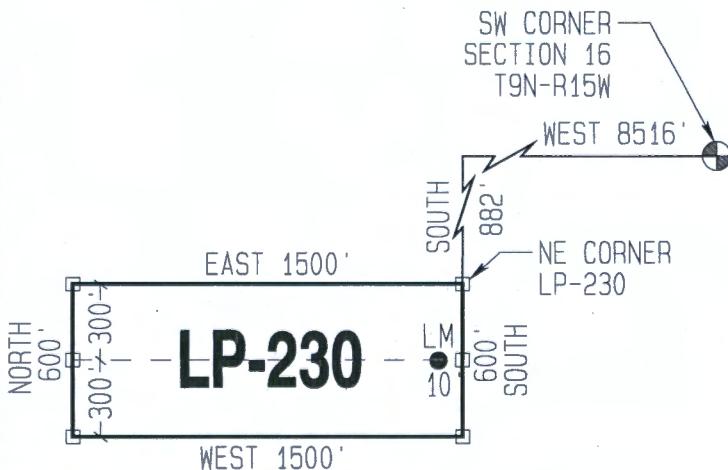


GRAPHIC SCALE 1" = 1500'



LODE CLAIM DETAIL

GRAPHIC SCALE: 1" = 750'



LEGEND

ALL CLAIMS ARE 600' WIDE x 1500' LONG
UNLESS OTHERWISE NOTED

CLAIM ACREAGE = 20.66 ACRES

□ END CENTER &/OR CLAIM CORNER -
SET 2"x2"x5' LONG WOODEN POST

LM 10' LOCATION MONUMENT - 10' FROM AN
END CENTER. SET 2"x2"x5' LONG
WOODEN POST WITH PLASTIC BOTTLE
CONTAINING THE LOCATION NOTICE

LOCATORS:

La Paz Rare Earth LLC
428 E Thunderbird Rd, Suite 435
Phoenix, Arizona 85022

RECEIVED
 DLM / Z STATE OFFICE
 2020 SEP 29 AM 8:41
 PHOENIX, ARIZONA

ANCL 11-1-280

SPACE ABOVE THIS LINE FOR RECORDER'S USE

After recording return to:
La Paz Rare Earth LLC
428 E Thunderbird Rd, Suite 435
Phoenix, Arizona 85022

**CERTIFICATE OF LOCATION OF LODE MINING CLAIM
STATE OF ARIZONA, COUNTY OF LA PAZ**

KNOW ALL MEN BY THESE PRESENTS, that the undersigned hereby certifies that:

La Paz Rare Earth LLC
428 E Thunderbird Rd, Suite 435
Phoenix, Arizona 85022

HAS LOCATED THE LA PAZ - 231 LODE MINING CLAIM

Claim dimensions are **1500 feet** in length by **600 feet** in width. The general course of the vein or lode is **East to West**. By this Declaration and such location, the above named locator(s) claim all veins, lodes, ledges, deposits and surface ground within the boundaries of said claim. Said claim is a **Lode claim**, it being situated in La Paz County, Arizona, and it is distinctly marked on the ground so that six substantial posts or monuments may readily trace its boundaries.

To tie this claim to a Public Survey:

The **Northeast corner** of this claim is located **1482 feet South** and **8516 feet West** of the **Southwest corner of Section 16, T9N-R15W, G&SRM, La Paz County, AZ.**

This claim encompasses portions of:

NW1/4, Section 19, T9N-R15W, La Paz County, AZ.

Said claim is **1500 feet in length** by **600 feet in width** along the surface and claims **10 feet in an East** direction and **1490 feet in a West** direction from the point of discovery at which the Notice of Location is posted together with **300 feet** on each side of the point of discovery.

The undersigned claims the ground as described above and set forth on the attached 1" = 1500' outline map. This claim is not intended to encroach on any private property or land that is not open for location.

Dated and posted on the ground this 11th day of September, 2020

Locator:
La Paz Rare Earth LLC

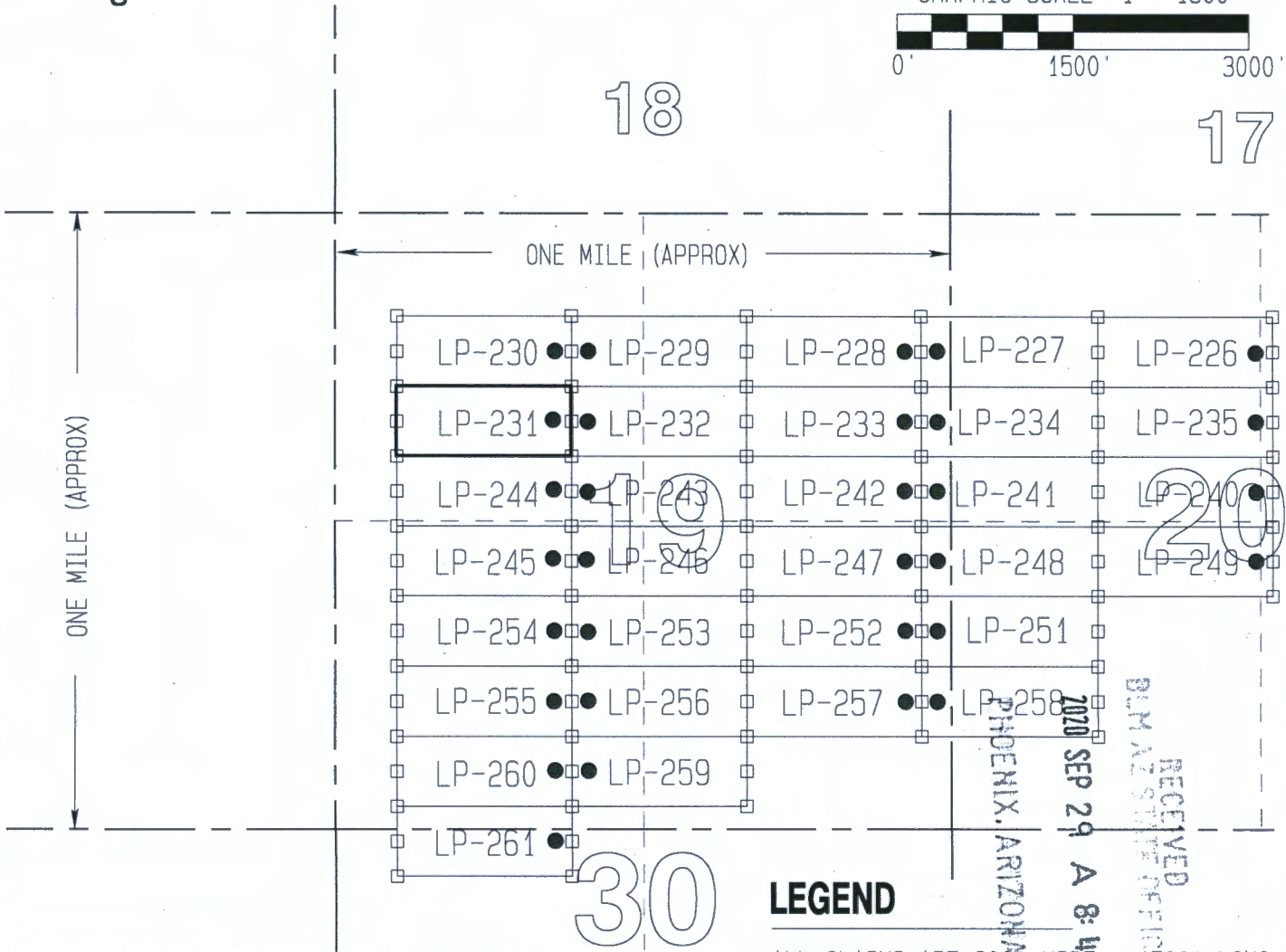

Agent: 

RECEIVED
DM AT STATE OFFICE
2020 SEP 29 A 8:41
PHOENIX, ARIZONA

AMC461281

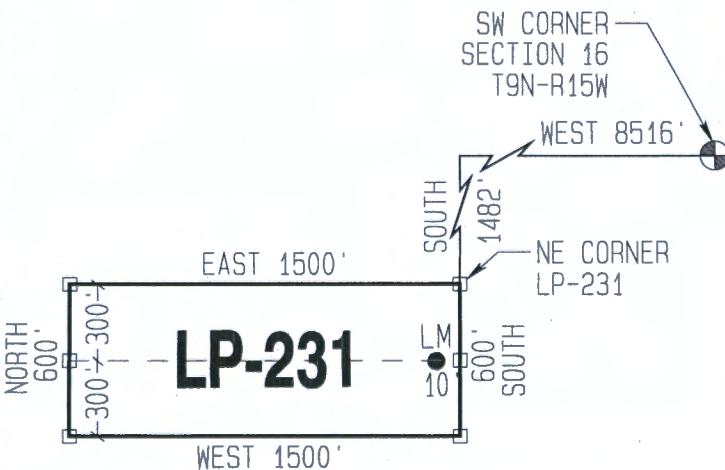
"LA PAZ-231"

LOCATION OF THE "LA PAZ 220 THRU 261" LODE CLAIMS
IN SECTIONS 19, 20, 21, 22 & 30, T9N-R15W, G&SRM
LA PAZ COUNTY, ARIZONA



LODE CLAIM DETAIL

GRAPHIC SCALE: 1" = 750'



LEGEND

ALL CLAIMS ARE 600' WIDE x 1500' LONG UNLESS OTHERWISE NOTED

CLAIM ACREAGE = 20.66 ACRES

- END CENTER &/OR CLAIM CORNER - SET 2"x2"x5' LONG WOODEN POST
- LM 10' LOCATION MONUMENT - 10' FROM AN END CENTER. SET 2"x2"x5' LONG WOODEN POST WITH PLASTIC BOTTLE CONTAINING THE LOCATION NOTICE.

LOCATORS:

La Paz Rare Earth LLC
428 E Thunderbird Rd, Suite 435
Phoenix, Arizona 85022

AMC 1161281

SPACE ABOVE THIS LINE FOR RECORDER'S USE

After recording return to:
La Paz Rare Earth LLC
428 E Thunderbird Rd, Suite 435
Phoenix, Arizona 85022

**CERTIFICATE OF LOCATION OF LODE MINING CLAIM
STATE OF ARIZONA, COUNTY OF LA PAZ**

KNOW ALL MEN BY THESE PRESENTS, that the undersigned hereby certifies that:

La Paz Rare Earth LLC
428 E Thunderbird Rd, Suite 435
Phoenix, Arizona 85022

HAS LOCATED THE LA PAZ - 232 LODE MINING CLAIM

Claim dimensions are **1500 feet** in length by **600 feet** in width. The general course of the vein or lode is **East to West**. By this Declaration and such location, the above named locator(s) claim all veins, lodes, ledges, deposits and surface ground within the boundaries of said claim. Said claim is a **Lode claim**, it being situated in La Paz County, Arizona, and it is distinctly marked on the ground so that six substantial posts or monuments may readily trace its boundaries.

To tie this claim to a Public Survey:

The **Northeast corner** of this claim is located **1482 feet South** and **7016 feet West** of the **Southwest corner of Section 16, T9N-R15W, G&SRM, La Paz County, AZ.**

This claim encompasses portions of:

NW1/4 & NE1/4, Section 19, T9N-R15W, La Paz County, AZ.


Said claim is **1500 feet in length** by **600 feet in width** along the surface and claims **10 feet** in a **West** direction and **1490 feet** in an **East** direction from the point of discovery at which the Notice of Location is posted together with **300 feet** on each side of the point of discovery.

The undersigned claims the ground as described above and set forth on the attached 1" = 1500' outline map. This claim is not intended to encroach on any private property or land that is not open for location.

Dated and posted on the ground this 11th day of September, 2020

Locator:
La Paz Rare Earth LLC

Agent:

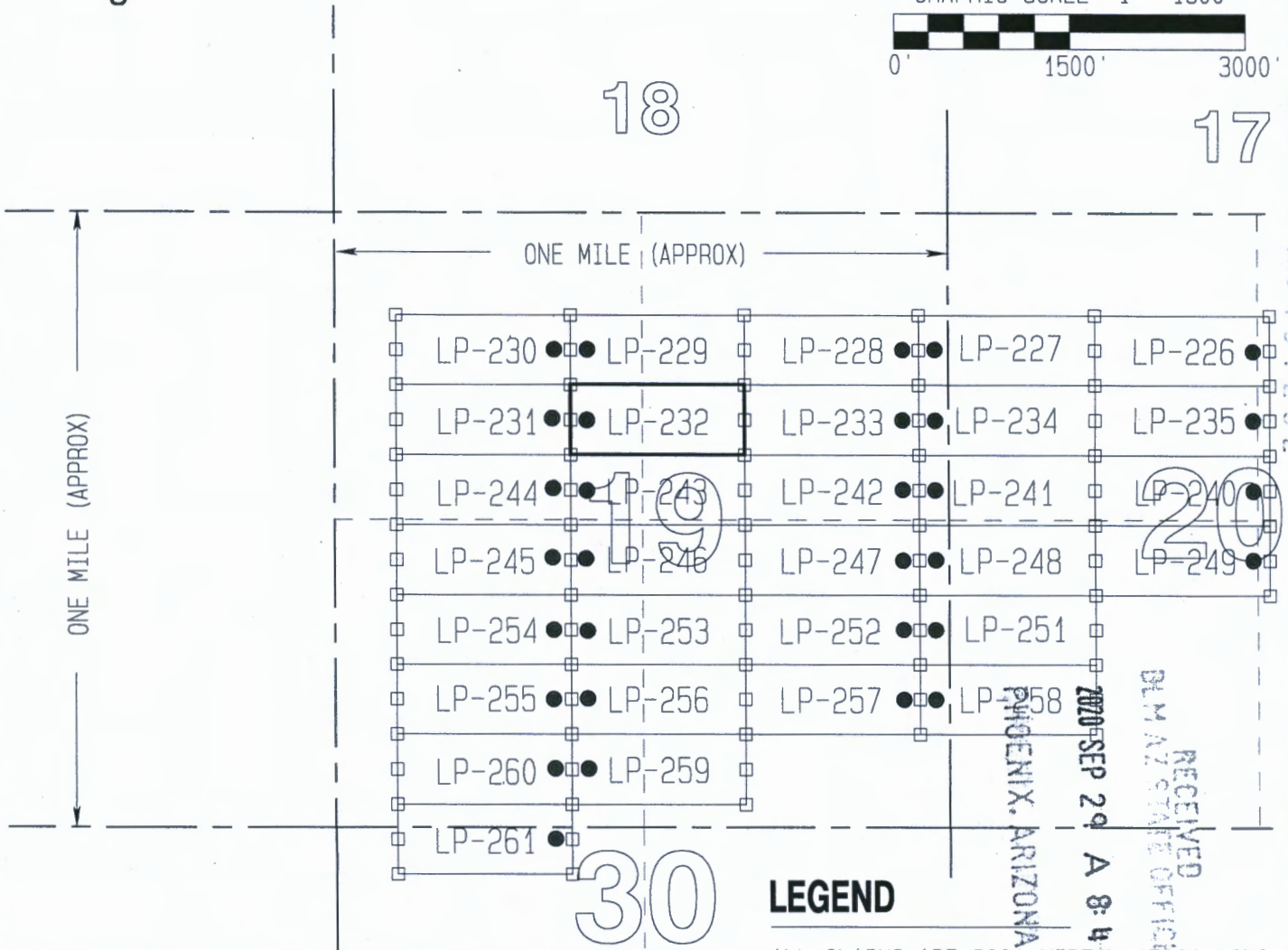



AMC461282

RECEIVED
CLERK AT STATE OFFICE
2020 SEP 29 A 8:51
PHOENIX, ARIZONA

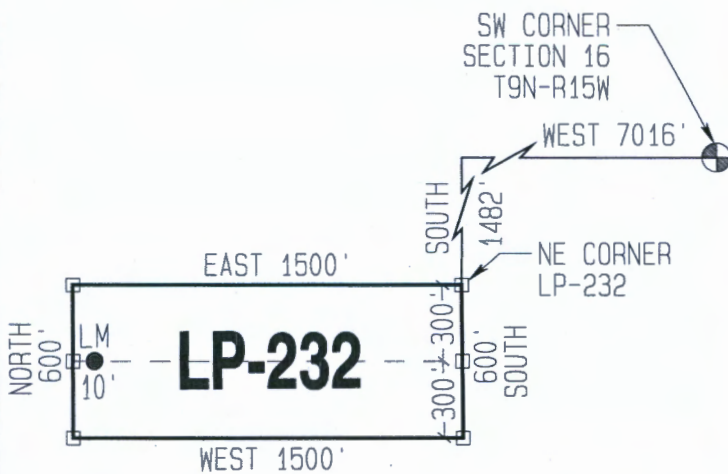
"LA PAZ-232"

LOCATION OF THE "LA PAZ 220 THRU 261" LODGE CLAIMS
IN SECTIONS 19, 20, 21, 22 & 30, T9N-R15W, G&SRM
LA PAZ COUNTY, ARIZONA



LODE CLAIM DETAIL

GRAPHIC SCALE: 1" = 750'



LEGEND

ALL CLAIMS ARE 600' WIDE x 1500' LONG UNLESS OTHERWISE NOTED

CLAIM ACREAGE = 20.66 ACRES

- END CENTER &/OR CLAIM CORNER - SET 2"x2"x5' LONG WOODEN POST
- LM ● 10' LOCATION MONUMENT - 10' FROM AN END CENTER. SET 2"x2"x5' LONG WOODEN POST WITH PLASTIC BOTTLE CONTAINING THE LOCATION NOTICE

LOCATORS:

La Paz Rare Earth LLC
428 E Thunderbird Rd, Suite 435
Phoenix, Arizona 85022

SPACE ABOVE THIS LINE FOR RECORDER'S USE

After recording return to:
La Paz Rare Earth LLC
428 E Thunderbird Rd, Suite 435
Phoenix, Arizona 85022

**CERTIFICATE OF LOCATION OF LODE MINING CLAIM
STATE OF ARIZONA, COUNTY OF LA PAZ**

KNOW ALL MEN BY THESE PRESENTS, that the undersigned hereby certifies that:

La Paz Rare Earth LLC
428 E Thunderbird Rd, Suite 435
Phoenix, Arizona 85022

HAS LOCATED THE LA PAZ - 233 LODE MINING CLAIM

Claim dimensions are **1500 feet** in length by **600 feet** in width. The general course of the vein or lode is **East to West**. By this Declaration and such location, the above named locator(s) claim all veins, lodes, ledges, deposits and surface ground within the boundaries of said claim. Said claim is a **Lode claim**, it being situated in La Paz County, Arizona, and it is distinctly marked on the ground so that six substantial posts or monuments may readily trace its boundaries.

To tie this claim to a Public Survey:

The **Northeast corner** of this claim is located **1482 feet South** and **5516 feet West** of the **Southwest corner of Section 16, T9N-R15W, G&SRM, La Paz County, AZ.**

This claim encompasses portions of:

NE1/4, Section 19, T9N-R15W, La Paz County, AZ.

Said claim is **1500 feet in length** by **600 feet in width** along the surface and claims **10 feet** in an **East** direction and **1490 feet** in a **West** direction from the point of discovery at which the Notice of Location is posted together with **300 feet** on each side of the point of discovery.

The undersigned claims the ground as described above and set forth on the attached 1" = 1500' outline map. This claim is not intended to encroach on any private property or land that is not open for location.

Dated and posted on the ground this 10th day of September, 2020

Locator:
La Paz Rare Earth LLC

Agent: 

RECEIVED
BLAZ STATE OFFICE
2020 SEP 29 A 8:11
PHOENIX, ARIZONA

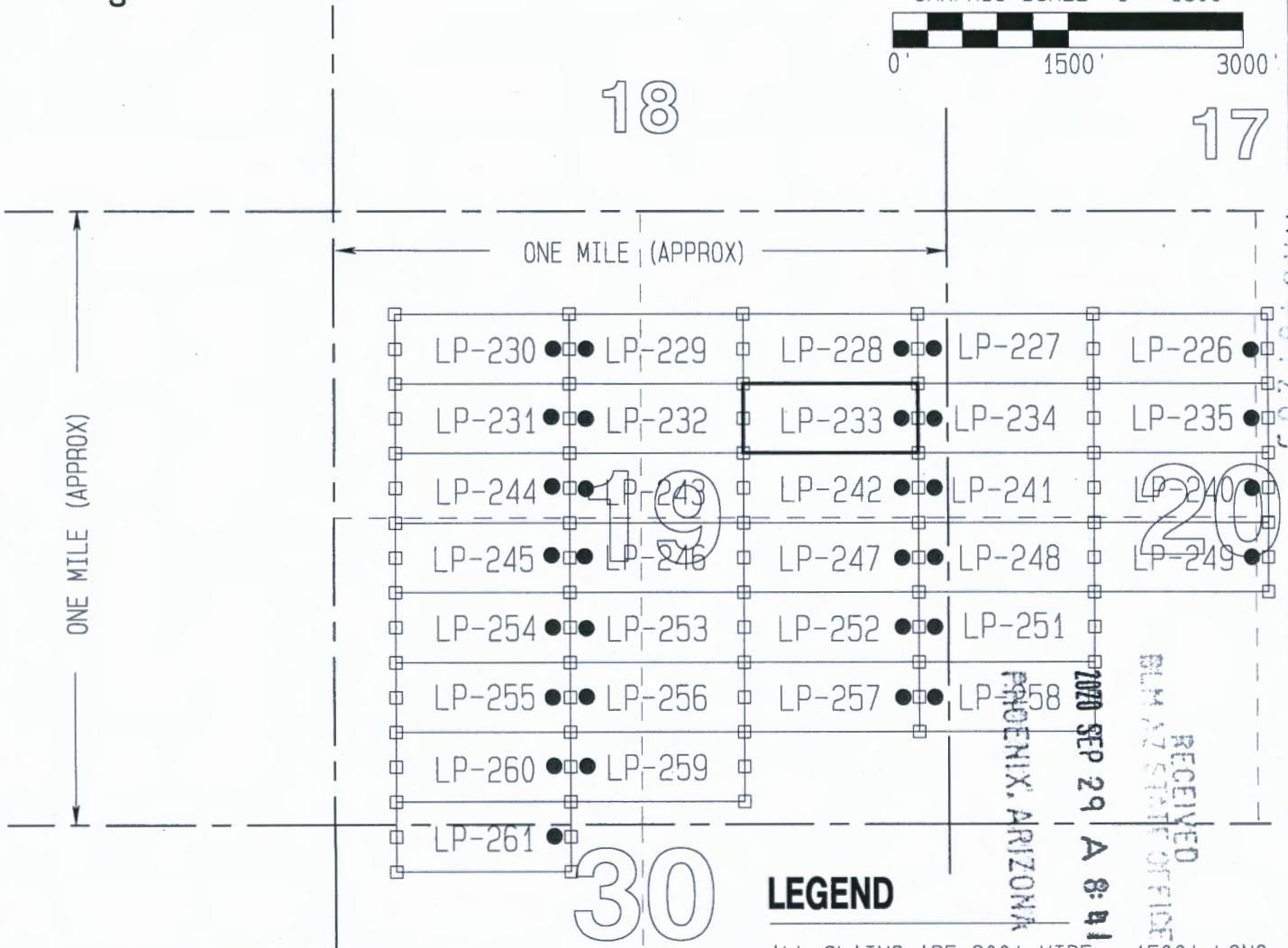

AMC461283

"LA PAZ-233"

LOCATION OF THE "LA PAZ 220 THRU 261" LODE CLAIMS
IN SECTIONS 19, 20, 21, 22 & 30, T9N-R15W, G&SRM
LA PAZ COUNTY, ARIZONA

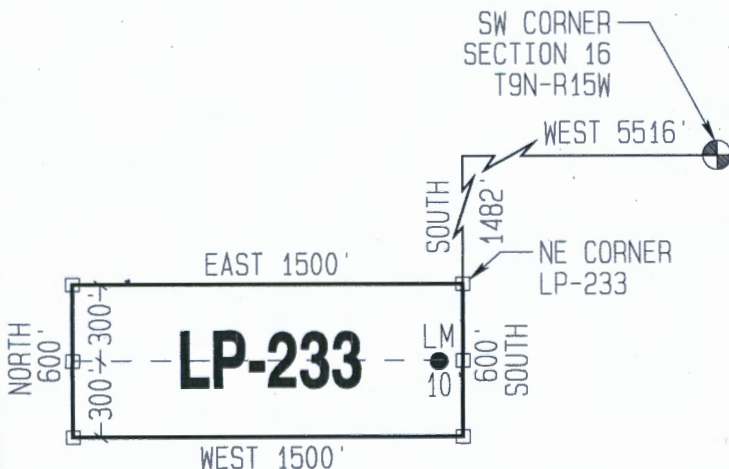


GRAPHIC SCALE 1" = 1500'



LODE CLAIM DETAIL

GRAPHIC SCALE: 1' = 750'



LEGEND

ALL CLAIMS ARE 600' WIDE x 1500' LONG UNLESS OTHERWISE NOTED

CLAIM ACREAGE = 20.66 ACRES

□ END CENTER &/OR CLAIM CORNER - SET 2"x2"x5' LONG WOODEN POST

LM ● LOCATION MONUMENT - 10' FROM AN END CENTER. SET 2"x2"x5' LONG WOODEN POST WITH PLASTIC BOTTLE CONTAINING THE LOCATION NOTICE

LOCATORS:

La Paz Rare Earth LLC
428 E Thunderbird Rd, Suite 435
Phoenix, Arizona 85022

SPACE ABOVE THIS LINE FOR RECORDER'S USE

After recording return to:
La Paz Rare Earth LLC
428 E Thunderbird Rd, Suite 435
Phoenix, Arizona 85022

**CERTIFICATE OF LOCATION OF LODGE MINING CLAIM
STATE OF ARIZONA, COUNTY OF LA PAZ**

KNOW ALL MEN BY THESE PRESENTS, that the undersigned hereby certifies that:

La Paz Rare Earth LLC
428 E Thunderbird Rd, Suite 435
Phoenix, Arizona 85022

HAS LOCATED THE LA PAZ - 234 LODGE MINING CLAIM

Claim dimensions are **1500 feet** in length by **600 feet** in width. The general course of the vein or lode is **East to West**. By this Declaration and such location, the above named locator(s) claim all veins, lodes, ledges, deposits and surface ground within the boundaries of said claim. Said claim is a **Lode claim**, it being situated in La Paz County, Arizona, and it is distinctly marked on the ground so that six substantial posts or monuments may readily trace its boundaries.

To tie this claim to a Public Survey:

The **Northeast corner** of this claim is located **1482 feet South** and **4016 feet West** of the **Southwest corner of Section 16, T9N-R15W, G&SRM, La Paz County, AZ.**

This claim encompasses portions of:


NE1/4, Section 19, T9N-R15W, La Paz County, AZ.
NW1/4, Section 20, T9N-R15W, La Paz County, AZ.

Said claim is **1500 feet in length** by **600 feet in width** along the surface and claims **10 feet** in a **West** direction and **1490 feet** in an **East** direction from the point of discovery at which the Notice of Location is posted together with **300 feet** on each side of the point of discovery.

The undersigned claims the ground as described above and set forth on the attached 1" = 1500' outline map. This claim is not intended to encroach on any private property or land that is not open for location.

Dated and posted on the ground this 10th day of September, 2020

Locator:
La Paz Rare Earth LLC

Agent: 

RECEIVED
BLM
STATE OFFICE
2020 SEP 29 A 8:41
PHOENIX, ARIZONA


AMC451284

"LA PAZ-234"

LOCATION OF THE "LA PAZ 220 THRU 261" LODE CLAIMS
IN SECTIONS 19, 20, 21, 22 & 30, T9N-R15W, G&SRM
LA PAZ COUNTY, ARIZONA

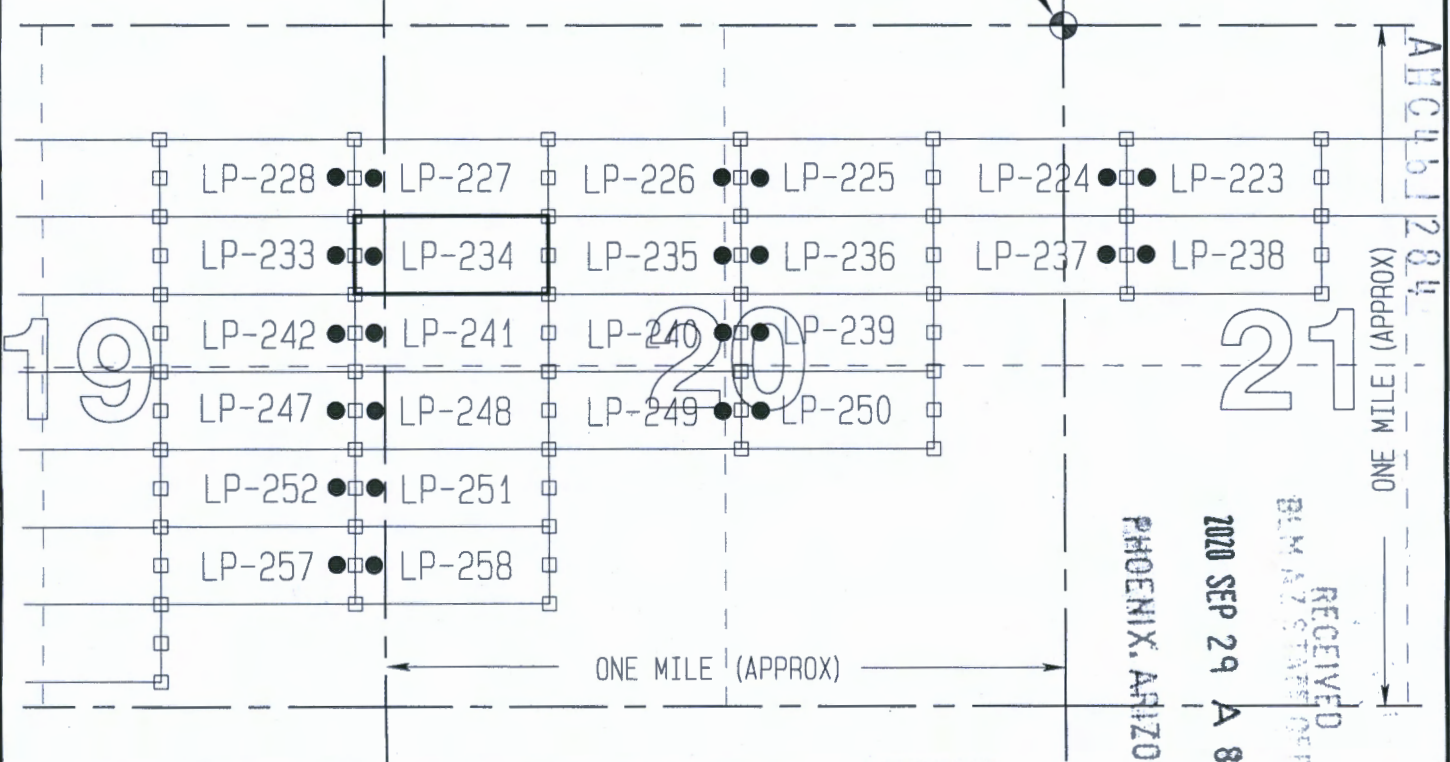


GRAPHIC SCALE 1" = 1500'



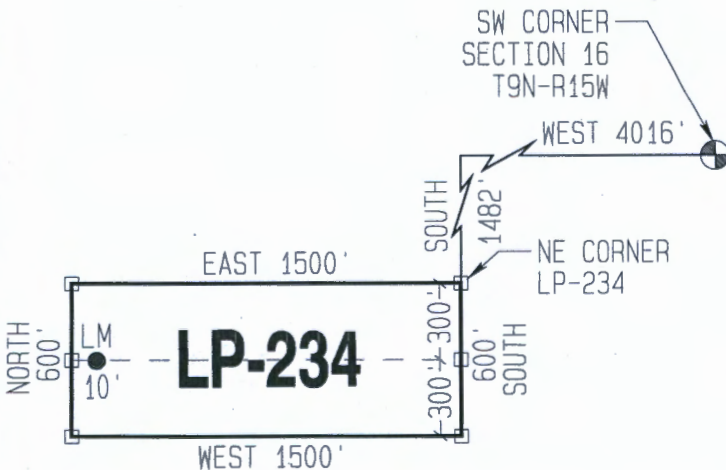
SW CORNER
SECTION 16
T9N-R15W

16



LODE CLAIM DETAIL

GRAPHIC SCALE: 1" = 750'



LEGEND

ALL CLAIMS ARE 600' WIDE x 1500' LONG
UNLESS OTHERWISE NOTED

CLAIM ACREAGE = 20.66 ACRES

□ END CENTER &/OR CLAIM CORNER -
SET 2"x2"x5' LONG WOODEN POST

● LM
10'
LOCATION MONUMENT - 10' FROM AN
END CENTER. SET 2"x2"x5' LONG
WOODEN POST WITH PLASTIC BOTTLE
CONTAINING THE LOCATION NOTICE

LOCATORS:

La Paz Rare Earth LLC
428 E Thunderbird Rd, Suite 435
Phoenix, Arizona 85022

SPACE ABOVE THIS LINE FOR RECORDER'S USE

After recording return to:
La Paz Rare Earth LLC
428 E Thunderbird Rd, Suite 435
Phoenix, Arizona 85022

**CERTIFICATE OF LOCATION OF LODE MINING CLAIM
STATE OF ARIZONA, COUNTY OF LA PAZ**

KNOW ALL MEN BY THESE PRESENTS, that the undersigned hereby certifies that:

La Paz Rare Earth LLC
428 E Thunderbird Rd, Suite 435
Phoenix, Arizona 85022

HAS LOCATED THE LA PAZ - 235 LODE MINING CLAIM

Claim dimensions are **1500 feet** in length by **600 feet** in width. The general course of the vein or lode is **East to West**. By this Declaration and such location, the above named locator(s) claim all veins, lodes, ledges, deposits and surface ground within the boundaries of said claim. Said claim is a **Lode claim**, it being situated in La Paz County, Arizona, and it is distinctly marked on the ground so that six substantial posts or monuments may readily trace its boundaries.

To tie this claim to a Public Survey:

The **Northeast corner** of this claim is located **1482 feet South** and **2516 feet West** of the **Southwest corner of Section 16, T9N-R15W, G&SRM, La Paz County, AZ.**

This claim encompasses portions of:


NW1/4 & NE1/4, Section 20, T9N-R15W, La Paz County, AZ.

Said claim is **1500 feet in length** by **600 feet in width** along the surface and claims **10 feet** in an **East** direction and **1490 feet** in a **West** direction from the point of discovery at which the Notice of Location is posted together with **300 feet** on each side of the point of discovery.

The undersigned claims the ground as described above and set forth on the attached 1" = 1500' outline map. This claim is not intended to encroach on any private property or land that is not open for location.

Dated and posted on the ground this 10th day of September, 2020

Locator:
La Paz Rare Earth LLC

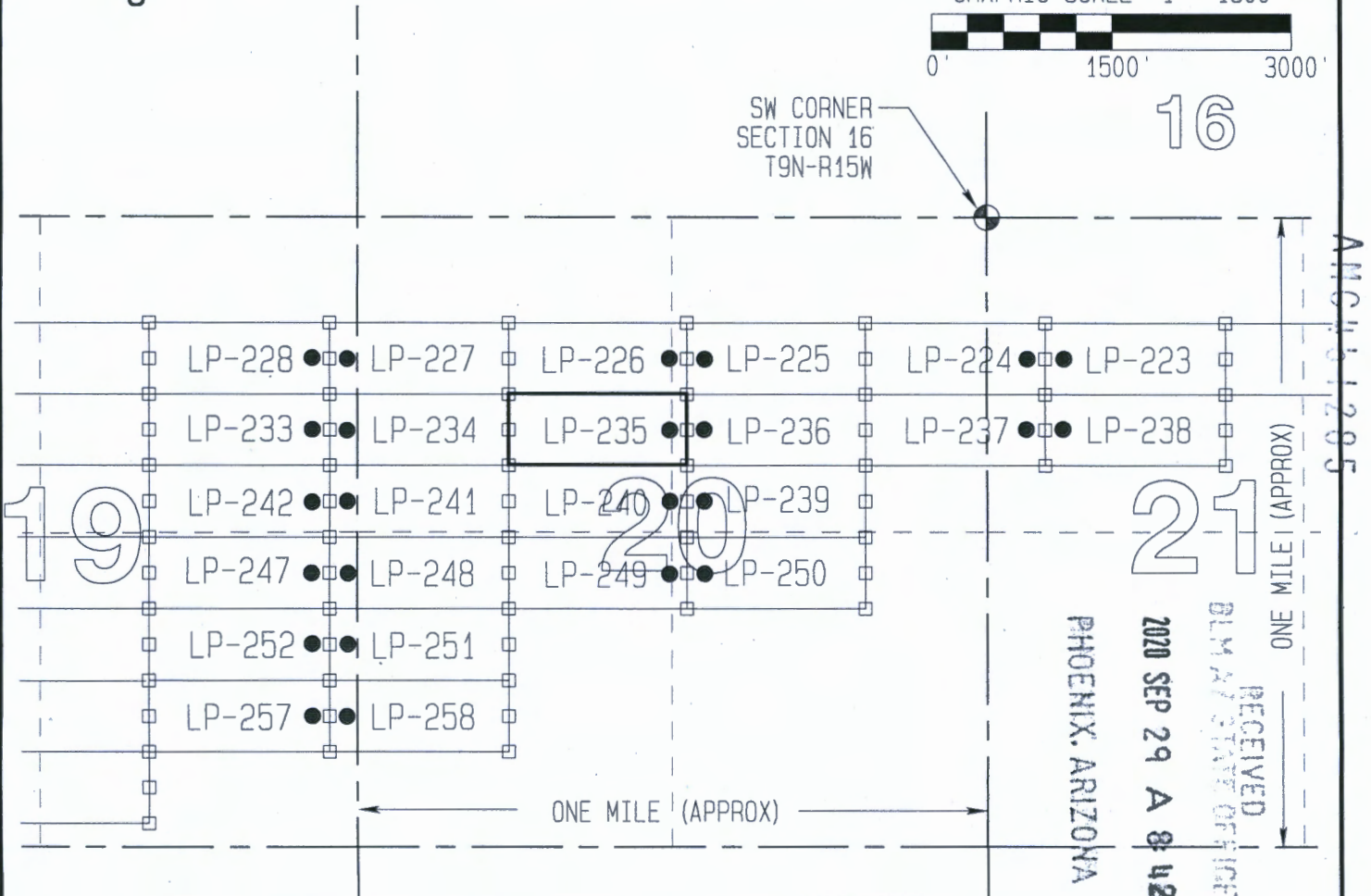

Agent: 

RECEIVED
BLM STATE OFFICE
2020 SEP 29 A 8:42
PHOENIX, ARIZONA

AMC461285

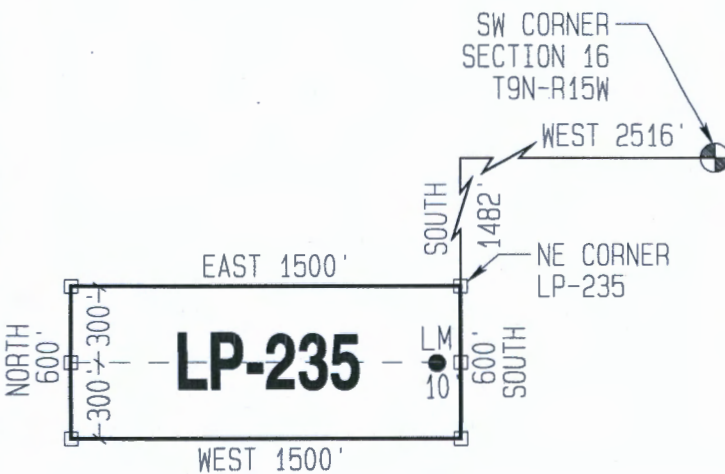
"LA PAZ-235"

LOCATION OF THE "LA PAZ 220 THRU 261" LODE CLAIMS
IN SECTIONS 19, 20, 21, 22 & 30, T9N-R15W, G&SRM
LA PAZ COUNTY, ARIZONA



LODE CLAIM DETAIL

GRAPHIC SCALE: 1" = 750'



LEGEND

ALL CLAIMS ARE 600' WIDE x 1500' LONG UNLESS OTHERWISE NOTED

CLAIM ACREAGE = 20.66 ACRES

□ END CENTER &/OR CLAIM CORNER - SET 2"x2"x5' LONG WOODEN POST

● LM 10' LOCATION MONUMENT - 10' FROM AN END CENTER. SET 2"x2"x5' LONG WOODEN POST WITH PLASTIC BOTTLE CONTAINING THE LOCATION NOTICE

LOCATORS:

La Paz Rare Earth LLC
428 E Thunderbird Rd, Suite 435
Phoenix, Arizona 85022

SPACE ABOVE THIS LINE FOR RECORDER'S USE

After recording return to:
La Paz Rare Earth LLC
428 E Thunderbird Rd, Suite 435
Phoenix, Arizona 85022

**CERTIFICATE OF LOCATION OF LODGE MINING CLAIM
STATE OF ARIZONA, COUNTY OF LA PAZ**

KNOW ALL MEN BY THESE PRESENTS, that the undersigned hereby certifies that:

La Paz Rare Earth LLC
428 E Thunderbird Rd, Suite 435
Phoenix, Arizona 85022

HAS LOCATED THE LA PAZ - 236 LODGE MINING CLAIM

Claim dimensions are **1500 feet** in length by **600 feet** in width. The general course of the vein or lode is **East to West**. By this Declaration and such location, the above named locator(s) claim all veins, lodes, ledges, deposits and surface ground within the boundaries of said claim. Said claim is a **Lode claim**, it being situated in La Paz County, Arizona, and it is distinctly marked on the ground so that six substantial posts or monuments may readily trace its boundaries.

To tie this claim to a Public Survey:

The **Northeast corner** of this claim is located **1482 feet South** and **1016 feet West** of the **Southwest corner of Section 16, T9N-R15W, G&SRM, La Paz County, AZ.**

This claim encompasses portions of:

NE1/4, Section 20, T9N-R15W, La Paz County, AZ.


Said claim is **1500 feet in length** by **600 feet in width** along the surface and claims **10 feet** in a **West** direction and **1490 feet** in an **East** direction from the point of discovery at which the Notice of Location is posted together with **300 feet** on each side of the point of discovery.

The undersigned claims the ground as described above and set forth on the attached 1" = 1500' outline map. This claim is not intended to encroach on any private property or land that is not open for location.

Dated and posted on the ground this 10th day of September, 2020

Locator:
La Paz Rare Earth LLC

Agent:




AMC461286

RECEIVED
PHOENIX, ARIZONA
2020 SEP 29 A 8:12

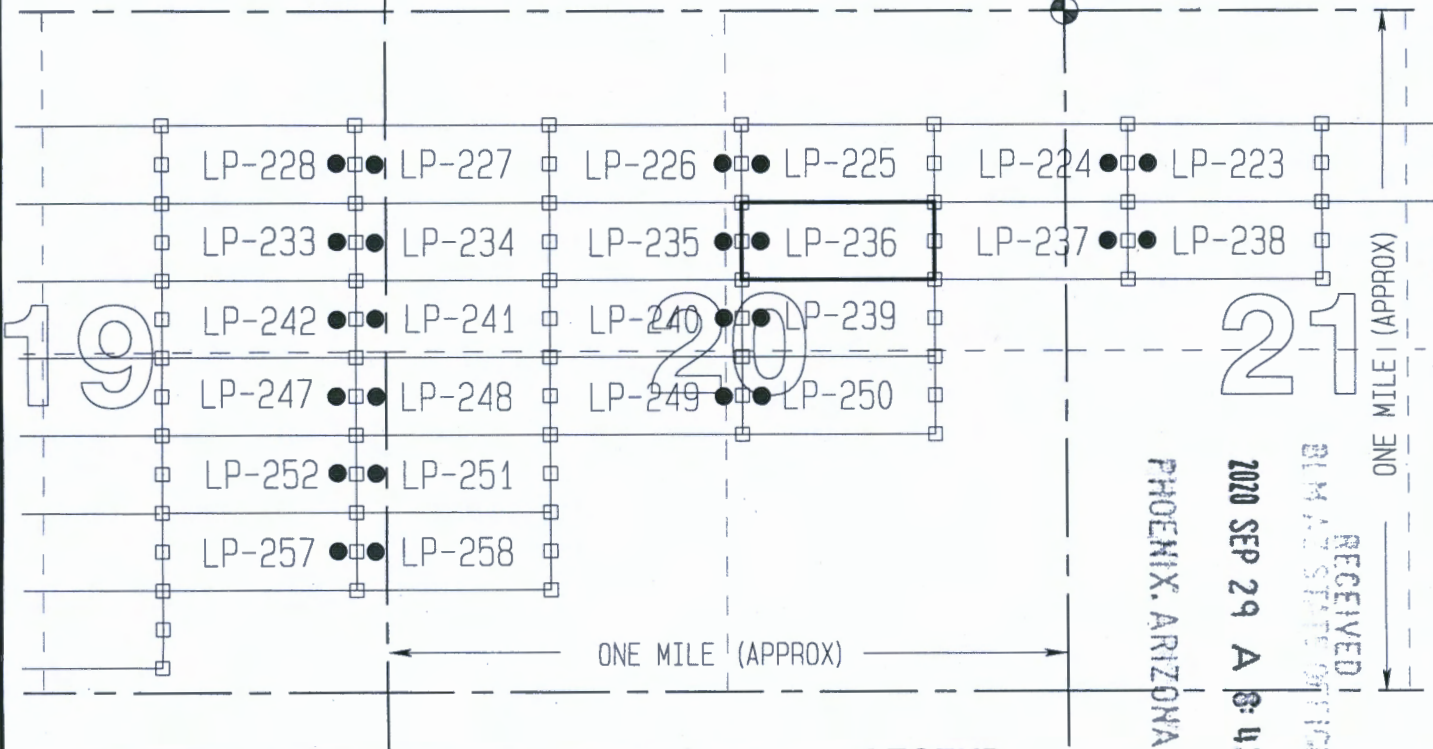
"LA PAZ-236"

LOCATION OF THE "LA PAZ 220 THRU 261" LODE CLAIMS
IN SECTIONS 19, 20, 21, 22 & 30, T9N-R15W, G&SRM
LA PAZ COUNTY, ARIZONA



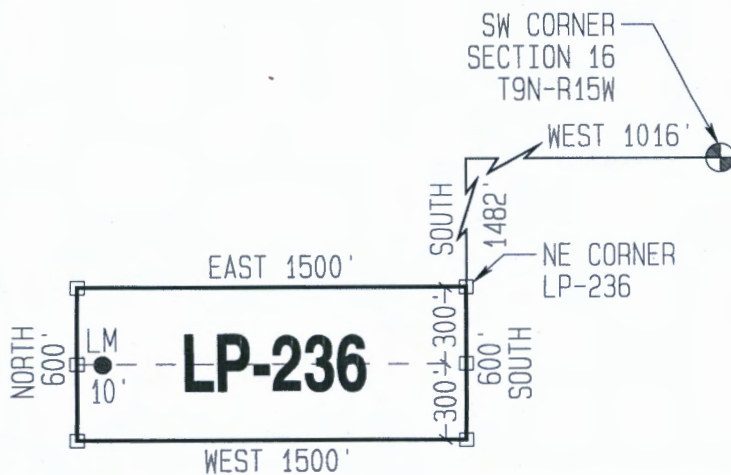
SW CORNER
SECTION 16
T9N-R15W

16



LODE CLAIM DETAIL

GRAPHIC SCALE: 1" = 750'



LEGEND

ALL CLAIMS ARE 600' WIDE x 1500' LONG
UNLESS OTHERWISE NOTED

CLAIM ACREAGE = 20.66 ACRES

□ END CENTER &/OR CLAIM CORNER -
SET 2"x2"x5' LONG WOODEN POST

LM 10' LOCATION MONUMENT - 10' FROM AN
END CENTER. SET 2"x2"x5' LONG
WOODEN POST WITH PLASTIC BOTTLE
CONTAINING THE LOCATION NOTICE

LOCATORS:

La Paz Rare Earth LLC
428 E Thunderbird Rd, Suite 435
Phoenix, Arizona 85022

ATTN: 461286

SPACE ABOVE THIS LINE FOR RECORDER'S USE

After recording return to:
La Paz Rare Earth LLC
428 E Thunderbird Rd, Suite 435
Phoenix, Arizona 85022

**CERTIFICATE OF LOCATION OF LODE MINING CLAIM
STATE OF ARIZONA, COUNTY OF LA PAZ**

KNOW ALL MEN BY THESE PRESENTS, that the undersigned hereby certifies that:

La Paz Rare Earth LLC
428 E Thunderbird Rd, Suite 435
Phoenix, Arizona 85022

HAS LOCATED THE LA PAZ - 237 LODE MINING CLAIM

Claim dimensions are **1500 feet** in length by **600 feet** in width. The general course of the vein or lode is **East to West**. By this Declaration and such location, the above named locator(s) claim all veins, lodes, ledges, deposits and surface ground within the boundaries of said claim. Said claim is a **Lode claim**, it being situated in La Paz County, Arizona, and it is distinctly marked on the ground so that six substantial posts or monuments may readily trace its boundaries.

To tie this claim to a Public Survey:

The **Northeast corner** of this claim is located **1482 feet South** and **484 feet East** of the **Southwest corner of Section 16, T9N-R15W, G&SRM, La Paz County, AZ.**

This claim encompasses portions of:

NE1/4, Section 20, T9N-R15W, La Paz County, AZ.

NW1/4, Section 21, T9N-R15W, La Paz County, AZ.

Said claim is **1500 feet in length** by **600 feet in width** along the surface and claims **10 feet** in an **East** direction and **1490 feet** in a **West** direction from the point of discovery at which the Notice of Location is posted together with **300 feet** on each side of the point of discovery.

The undersigned claims the ground as described above and set forth on the attached 1" = 1500' outline map. This claim is not intended to encroach on any private property or land that is not open for location.

Dated and posted on the ground this 8th day of September, 2020

Locator:
La Paz Rare Earth LLC

Agent:



AMC461287


RECEIVED
PLM 783700 OFFICE
2020 SEP 29 A 8:42
PHOENIX, ARIZONA

"LA PAZ-237"

LOCATION OF THE "LA PAZ 220 THRU 261" LODE CLAIMS
IN SECTIONS 19, 20, 21, 22 & 30, T9N-R15W, G&SRM
LA PAZ COUNTY, ARIZONA



GRAPHIC SCALE 1" = 1500'



16

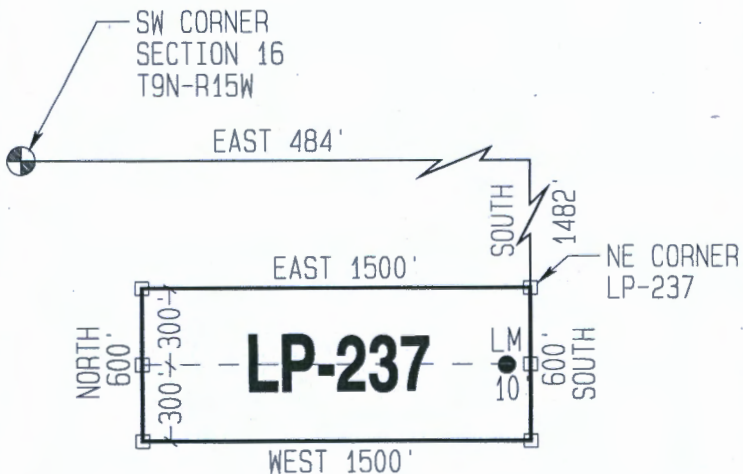
SW CORNER
SECTION 16
T9N-R15W



AMC 431207

LODE CLAIM DETAIL

GRAPHIC SCALE: 1" = 750'



LEGEND

ALL CLAIMS ARE 600' WIDE x 1500' LONG UNLESS OTHERWISE NOTED

CLAIM ACREAGE = 20.66 ACRES

□ END CENTER &/OR CLAIM CORNER - SET 2"x2"x5' LONG WOODEN POST

LM 10' LOCATION MONUMENT - 10' FROM AN END CENTER. SET 2"x2"x5' LONG WOODEN POST WITH PLASTIC BOTTLE CONTAINING THE LOCATION NOTICE

LOCATORS:

La Paz Rare Earth LLC
428 E Thunderbird Rd, Suite 435
Phoenix, Arizona 85022

SPACE ABOVE THIS LINE FOR RECORDER'S USE

After recording return to:
La Paz Rare Earth LLC
428 E Thunderbird Rd, Suite 435
Phoenix, Arizona 85022

**CERTIFICATE OF LOCATION OF LODE MINING CLAIM
STATE OF ARIZONA, COUNTY OF LA PAZ**

KNOW ALL MEN BY THESE PRESENTS, that the undersigned hereby certifies that:

La Paz Rare Earth LLC
428 E Thunderbird Rd, Suite 435
Phoenix, Arizona 85022

HAS LOCATED THE LA PAZ - 238 LODE MINING CLAIM

Claim dimensions are **1500 feet** in length by **600 feet** in width. The general course of the vein or lode is **East to West**. By this Declaration and such location, the above named locator(s) claim all veins, lodes, ledges, deposits and surface ground within the boundaries of said claim. Said claim is a **Lode claim**, it being situated in La Paz County, Arizona, and it is distinctly marked on the ground so that six substantial posts or monuments may readily trace its boundaries.

To tie this claim to a Public Survey:

The **Northeast corner** of this claim is located **1482 feet South** and **1984 feet East** of the **Southwest corner of Section 16, T9N-R15W, G&SRM, La Paz County, AZ.**

This claim encompasses portions of:


NW1/4, Section 21, T9N-R15W, La Paz County, AZ.

Said claim is **1500 feet in length** by **600 feet in width** along the surface and claims **10 feet** in a **West** direction and **1490 feet** in an **East** direction from the point of discovery at which the Notice of Location is posted together with **300 feet** on each side of the point of discovery.

The undersigned claims the ground as described above and set forth on the attached 1" = 1500' outline map. This claim is not intended to encroach on any private property or land that is not open for location.

Dated and posted on the ground this 8th day of September, 2020

Locator:
La Paz Rare Earth LLC

Agent: 

AMC461288

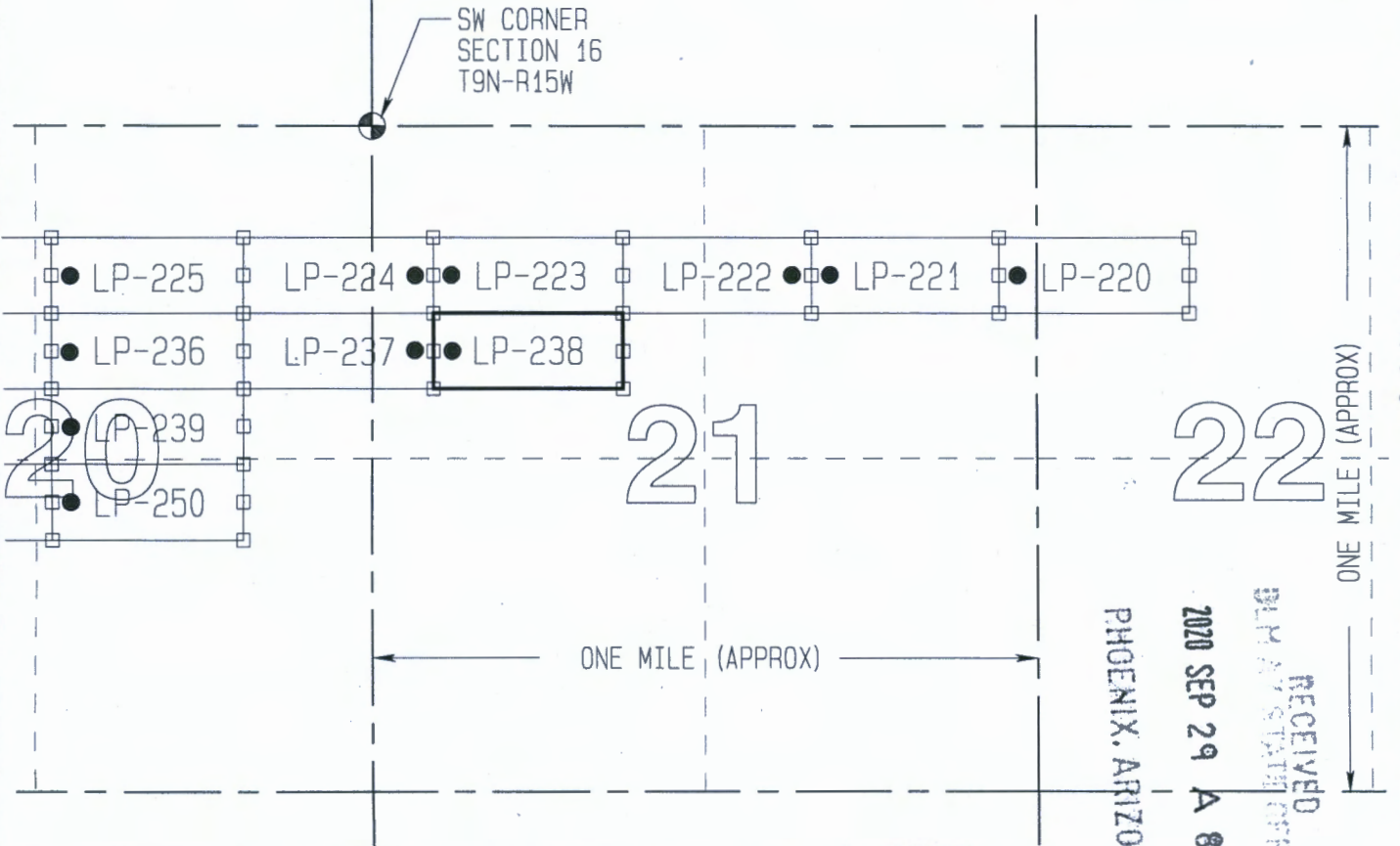

RECEIVED
DEPT. OF STATE OFFICE
2020 SEP 29 A 8:42
PHOENIX, ARIZONA

"LA PAZ-238"

LOCATION OF THE "LA PAZ 220 THRU 261" LODE CLAIMS
IN SECTIONS 19, 20, 21, 22 & 30, T9N-R15W, G&SRM
LA PAZ COUNTY, ARIZONA

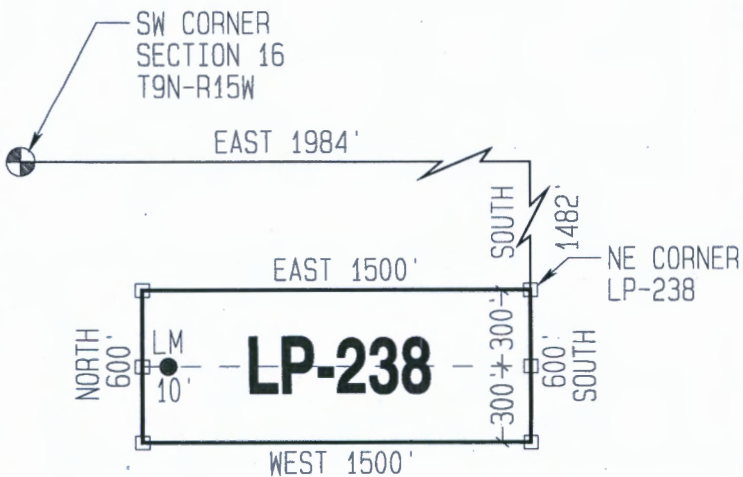


16



LODE CLAIM DETAIL

GRAPHIC SCALE: 1" = 750'



LEGEND

ALL CLAIMS ARE 600' WIDE x 1500' LONG UNLESS OTHERWISE NOTED

CLAIM ACREAGE = 20.66 ACRES

□ END CENTER &/OR CLAIM CORNER - SET 2"x2"x5' LONG WOODEN POST

● LM 10' LOCATION MONUMENT - 10' FROM AN END CENTER. SET 2"x2"x5' LONG WOODEN POST WITH PLASTIC BOTTLE CONTAINING THE LOCATION NOTICE

LOCATORS:

La Paz Rare Earth LLC
428 E Thunderbird Rd, Suite 435
Phoenix, Arizona 85022

SPACE ABOVE THIS LINE FOR RECORDER'S USE

After recording return to:
La Paz Rare Earth LLC
428 E Thunderbird Rd, Suite 435
Phoenix, Arizona 85022

**CERTIFICATE OF LOCATION OF LODE MINING CLAIM
STATE OF ARIZONA, COUNTY OF LA PAZ**

KNOW ALL MEN BY THESE PRESENTS, that the undersigned hereby certifies that:

La Paz Rare Earth LLC
428 E Thunderbird Rd, Suite 435
Phoenix, Arizona 85022

HAS LOCATED THE LA PAZ - 239 LODE MINING CLAIM

Claim dimensions are **1500 feet** in length by **600 feet** in width. The general course of the vein or lode is **East to West**. By this Declaration and such location, the above named locator(s) claim all veins, lodes, ledges, deposits and surface ground within the boundaries of said claim. Said claim is a **Lode claim**, it being situated in La Paz County, Arizona, and it is distinctly marked on the ground so that six substantial posts or monuments may readily trace its boundaries.

To tie this claim to a Public Survey:

The **Northeast corner** of this claim is located **2082 feet South** and **1016 feet West** of the **Southwest corner of Section 16, T9N-R15W, G&SRM, La Paz County, AZ.**

This claim encompasses portions of:


NE1/4 & SE1/4, Section 20, T9N-R15W, La Paz County, AZ.

Said claim is **1500 feet in length** by **600 feet in width** along the surface and claims **40 feet** in a **West** direction and **1490 feet** in an **East** direction from the point of discovery at which the Notice of Location is posted together with **300 feet** on each side of the point of discovery.

The undersigned claims the ground as described above and set forth on the attached 1" = 1500' outline map. This claim is not intended to encroach on any private property or land that is not open for location.

Dated and posted on the ground this 10th day of September, 2020

Locator:
La Paz Rare Earth LLC

Agent: 

AMC461289

RECEIVED
DEPT. OF STATE OFFICE
PHOENIX, ARIZONA
2020 SEP 29 A 8:12

"LA PAZ-239"

LOCATION OF THE "LA PAZ 220 THRU 261" LODE CLAIMS
IN SECTIONS 19, 20, 21, 22 & 30, T9N-R15W, G&SRM
LA PAZ COUNTY, ARIZONA

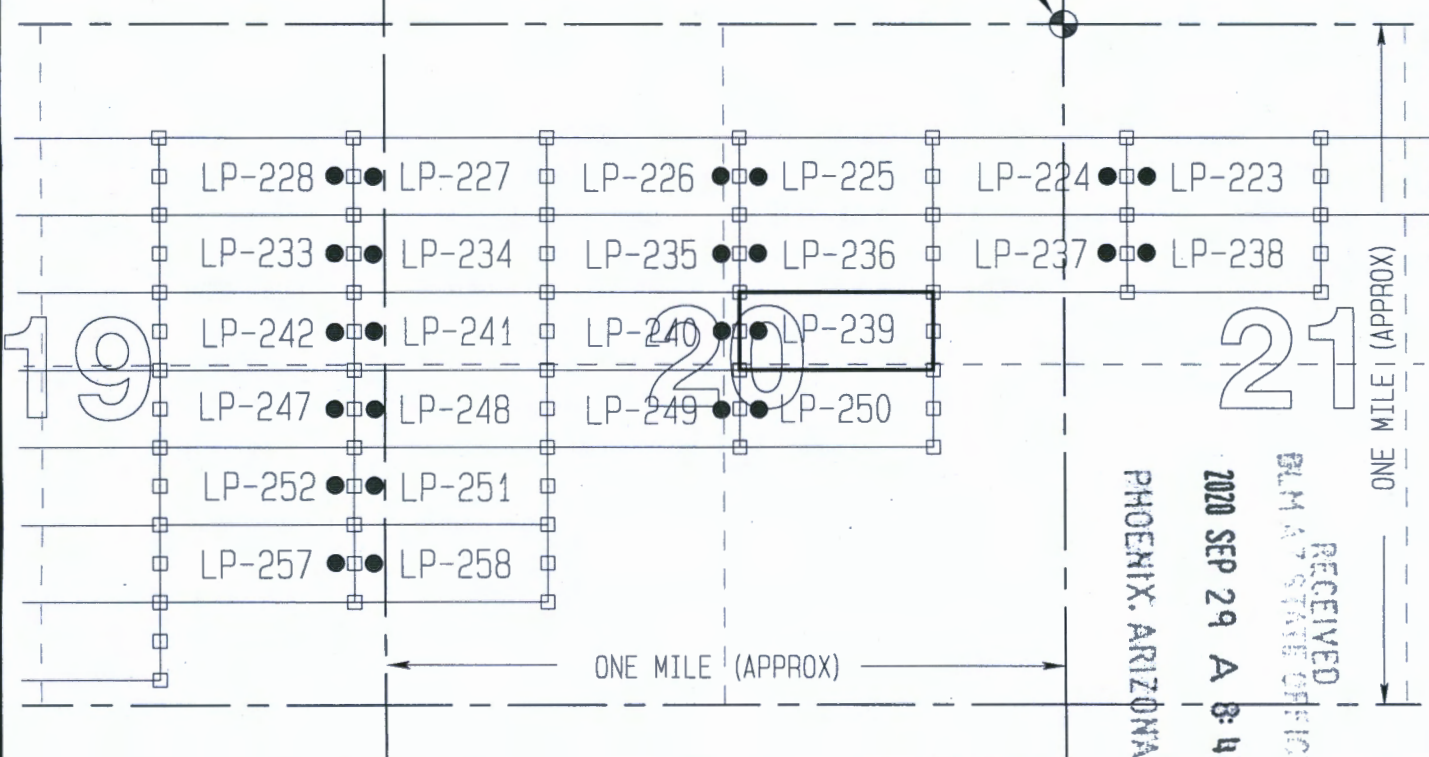


GRAPHIC SCALE 1" = 1500'



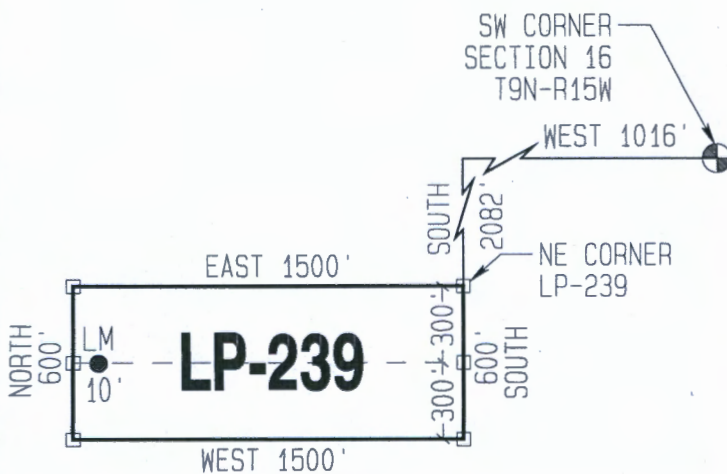
SW CORNER
SECTION 16
T9N-R15W

16



LODE CLAIM DETAIL

GRAPHIC SCALE: 1" = 750'



LEGEND

ALL CLAIMS ARE 600' WIDE x 1500' LONG UNLESS OTHERWISE NOTED

CLAIM ACREAGE = 20.66 ACRES

□ END CENTER &/OR CLAIM CORNER - SET 2"x2"x5' LONG WOODEN POST

● LM 10' LOCATION MONUMENT - 10' FROM AN END CENTER. SET 2"x2"x5' LONG WOODEN POST WITH PLASTIC BOTTLE CONTAINING THE LOCATION NOTICE

LOCATORS:

La Paz Rare Earth LLC
428 E Thunderbird Rd, Suite 435
Phoenix, Arizona 85022

SPACE ABOVE THIS LINE FOR RECORDER'S USE

After recording return to:
La Paz Rare Earth LLC
428 E Thunderbird Rd, Suite 435
Phoenix, Arizona 85022

**CERTIFICATE OF LOCATION OF LODGE MINING CLAIM
STATE OF ARIZONA, COUNTY OF LA PAZ**

KNOW ALL MEN BY THESE PRESENTS, that the undersigned hereby certifies that:

La Paz Rare Earth LLC
428 E Thunderbird Rd, Suite 435
Phoenix, Arizona 85022

HAS LOCATED THE LA PAZ - 240 LODGE MINING CLAIM

Claim dimensions are **1500 feet** in length by **600 feet** in width. The general course of the vein or lode is **East to West**. By this Declaration and such location, the above named locator(s) claim all veins, lodes, ledges, deposits and surface ground within the boundaries of said claim. Said claim is a **Lode claim**, it being situated in La Paz County, Arizona, and it is distinctly marked on the ground so that six substantial posts or monuments may readily trace its boundaries.

To tie this claim to a Public Survey:

The **Northeast corner** of this claim is located **2082 feet South** and **2516 feet West** of the **Southwest corner of Section 16, T9N-R15W, G&SRM, La Paz County, AZ.**

This claim encompasses portions of:


NW1/4, NE1/4, SE1/4 & SW1/4, Section 20, T9N-R15W, La Paz County, AZ.

Said claim is **1500 feet in length** by **600 feet in width** along the surface and claims **10 feet** in an **East** direction and **1490 feet** in a **West** direction from the point of discovery at which the Notice of Location is posted together with **300 feet** on each side of the point of discovery.

The undersigned claims the ground as described above and set forth on the attached 1" = 1500' outline map. This claim is not intended to encroach on any private property or land that is not open for location.

Dated and posted on the ground this 10th day of September, 2020

Locator:
La Paz Rare Earth LLC

Agent: 

RECEIVED
DEPT. OF STATE
PHOENIX, ARIZONA
20 SEP 29 A 8:12


AMC461290

"LA PAZ-240"

LOCATION OF THE "LA PAZ 220 THRU 261" LODE CLAIMS
IN SECTIONS 19, 20, 21, 22 & 30, T9N-R15W, G&SRM
LA PAZ COUNTY, ARIZONA

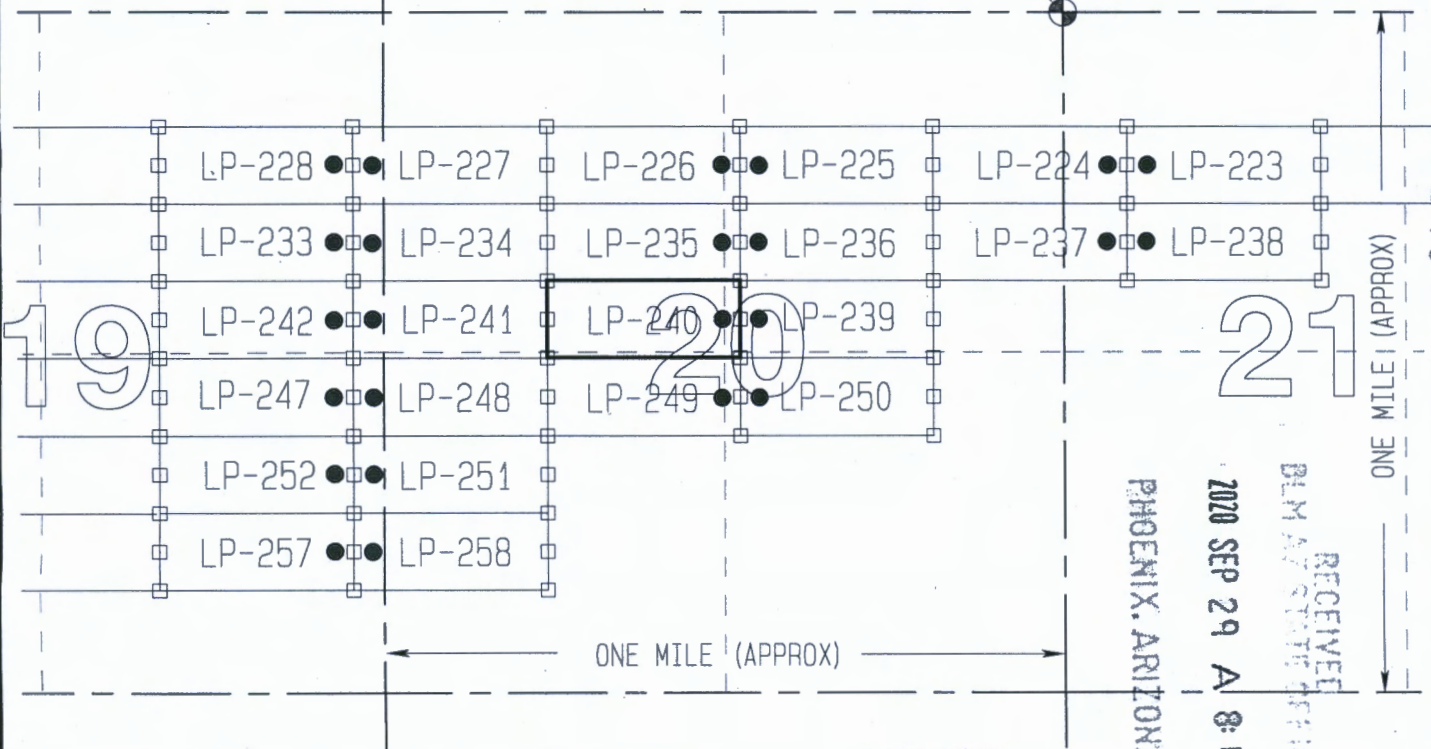


GRAPHIC SCALE 1" = 1500'



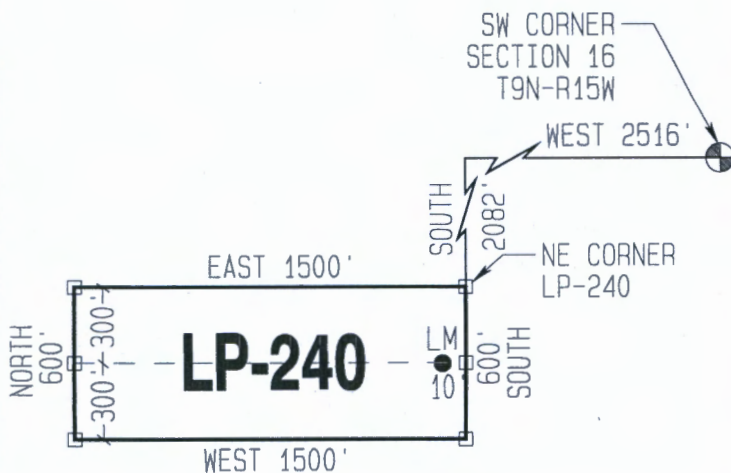
SW CORNER
SECTION 16
T9N-R15W

16



LODE CLAIM DETAIL

GRAPHIC SCALE: 1" = 750'



LEGEND

ALL CLAIMS ARE 600' WIDE x 1500' LONG
UNLESS OTHERWISE NOTED

CLAIM ACREAGE = 20.66 ACRES

□ END CENTER &/OR CLAIM CORNER -
SET 2"x2"x5' LONG WOODEN POST

LM
● 10'
LOCATION MONUMENT - 10' FROM AN
END CENTER. SET 2"x2"x5' LONG
WOODEN POST WITH PLASTIC BOTTLE
CONTAINING THE LOCATION NOTICE

LOCATORS:

La Paz Rare Earth LLC
428 E Thunderbird Rd, Suite 435
Phoenix, Arizona 85022

ANCL 4-1-200

SPACE ABOVE THIS LINE FOR RECORDER'S USE

After recording return to:
La Paz Rare Earth LLC
428 E Thunderbird Rd, Suite 435
Phoenix, Arizona 85022

**CERTIFICATE OF LOCATION OF LODE MINING CLAIM
STATE OF ARIZONA, COUNTY OF LA PAZ**

KNOW ALL MEN BY THESE PRESENTS, that the undersigned hereby certifies that:

La Paz Rare Earth LLC
428 E Thunderbird Rd, Suite 435
Phoenix, Arizona 85022

HAS LOCATED THE LA PAZ - 241 LODE MINING CLAIM

Claim dimensions are **1500 feet** in length by **600 feet** in width. The general course of the vein or lode is **East to West**. By this Declaration and such location, the above named locator(s) claim all veins, lodes, ledges, deposits and surface ground within the boundaries of said claim. Said claim is a **Lode claim**, it being situated in La Paz County, Arizona, and it is distinctly marked on the ground so that six substantial posts or monuments may readily trace its boundaries.

To tie this claim to a Public Survey:

The **Northeast corner** of this claim is located **2082 feet South** and **4016 feet West** of the **Southwest corner of Section 16, T9N-R15W, G&SRM, La Paz County, AZ.**

This claim encompasses portions of:

NE1/4 & SE1/4, Section 19, T9N-R15W, La Paz County, AZ.
NW1/4 & SW1/4, Section 20, T9N-R15W, La Paz County, AZ

Said claim is **1500 feet in length** by **600 feet in width** along the surface and claims **10 feet** in a **West** direction and **1490 feet** in an **East** direction from the point of discovery at which the Notice of Location is posted together with **300 feet** on each side of the point of discovery.

The undersigned claims the ground as described above and set forth on the attached 1" = 1500' outline map. This claim is not intended to encroach on any private property or land that is not open for location.

Dated and posted on the ground this 10th day of September, 2020

Locator:
La Paz Rare Earth LLC

Agent:



AMC461291


RECEIVED
PM AZ STATE OFFICE
2020 SEP 29 A 8:42
PHOENIX, ARIZONA

"LA PAZ-241"

LOCATION OF THE "LA PAZ 220 THRU 261" LODE CLAIMS
IN SECTIONS 19, 20, 21, 22 & 30, T9N-R15W, G&SRM
LA PAZ COUNTY, ARIZONA

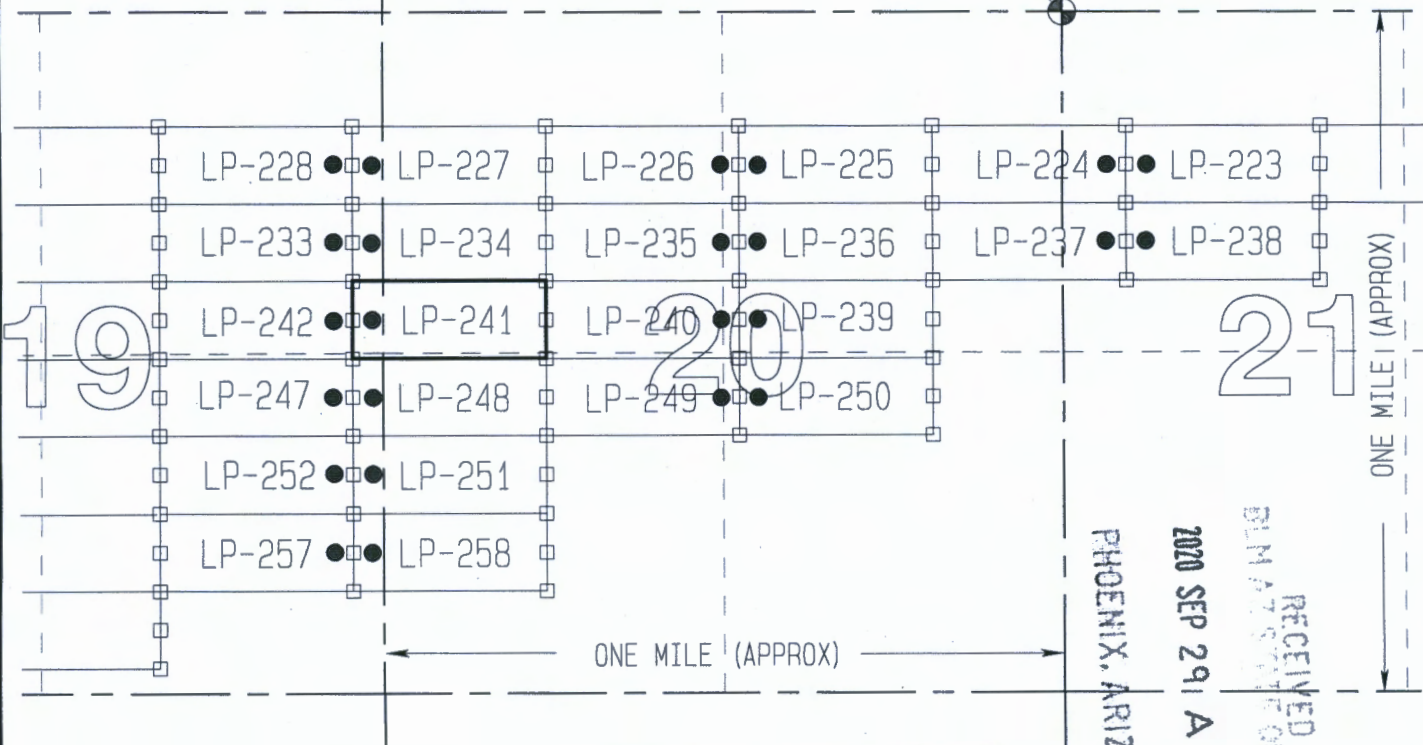


GRAPHIC SCALE 1" = 1500'



SW CORNER
SECTION 16
T9N-R15W

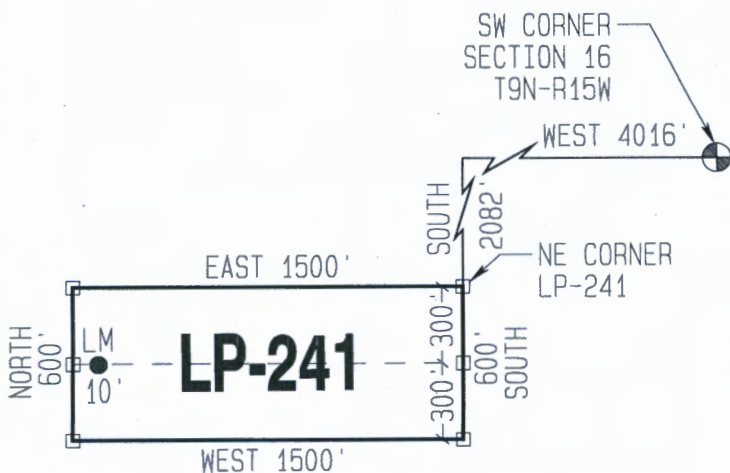
16



RECEIVED
 2020 SEP 29 10:43
 BLM STATE OFFICE
 PHOENIX, ARIZONA

LODE CLAIM DETAIL

GRAPHIC SCALE: 1" = 750'



LEGEND

ALL CLAIMS ARE 600' WIDE x 1500' LONG UNLESS OTHERWISE NOTED

CLAIM ACREAGE = 20.66 ACRES

□ END CENTER &/OR CLAIM CORNER - SET 2"x2"x5' LONG WOODEN POST

● LM 10' LOCATION MONUMENT - 10' FROM AN END CENTER. SET 2"x2"x5' LONG WOODEN POST WITH PLASTIC BOTTLE CONTAINING THE LOCATION NOTICE

LOCATORS:

La Paz Rare Earth LLC
428 E Thunderbird Rd, Suite 435
Phoenix, Arizona 85022

SPACE ABOVE THIS LINE FOR RECORDER'S USE

After recording return to:
La Paz Rare Earth LLC
428 E Thunderbird Rd, Suite 435
Phoenix, Arizona 85022

**CERTIFICATE OF LOCATION OF LODE MINING CLAIM
STATE OF ARIZONA, COUNTY OF LA PAZ**

KNOW ALL MEN BY THESE PRESENTS, that the undersigned hereby certifies that:

La Paz Rare Earth LLC
428 E Thunderbird Rd, Suite 435
Phoenix, Arizona 85022

HAS LOCATED THE LA PAZ - 242 LODE MINING CLAIM

Claim dimensions are **1500 feet** in length by **600 feet** in width. The general course of the vein or lode is **East to West**. By this Declaration and such location, the above named locator(s) claim all veins, lodes, ledges, deposits and surface ground within the boundaries of said claim. Said claim is a **Lode claim**, it being situated in La Paz County, Arizona, and it is distinctly marked on the ground so that six substantial posts or monuments may readily trace its boundaries.

To tie this claim to a Public Survey:

The **Northeast corner** of this claim is located **2082 feet South** and **5516 feet West** of the **Southwest corner of Section 16, T9N-R15W, G&SRM, La Paz County, AZ.**

This claim encompasses portions of:

NE1/4 & SE1/4, Section 19, T9N-R15W, La Paz County, AZ.

Said claim is **1500 feet in length** by **600 feet in width** along the surface and claims **10 feet** in an **East** direction and **1490 feet** in a **West** direction from the point of discovery at which the Notice of Location is posted together with **300 feet** on each side of the point of discovery.

The undersigned claims the ground as described above and set forth on the attached 1" = 1500' outline map. This claim is not intended to encroach on any private property or land that is not open for location.

Dated and posted on the ground this 10th day of September, 2020

Locator:
La Paz Rare Earth LLC

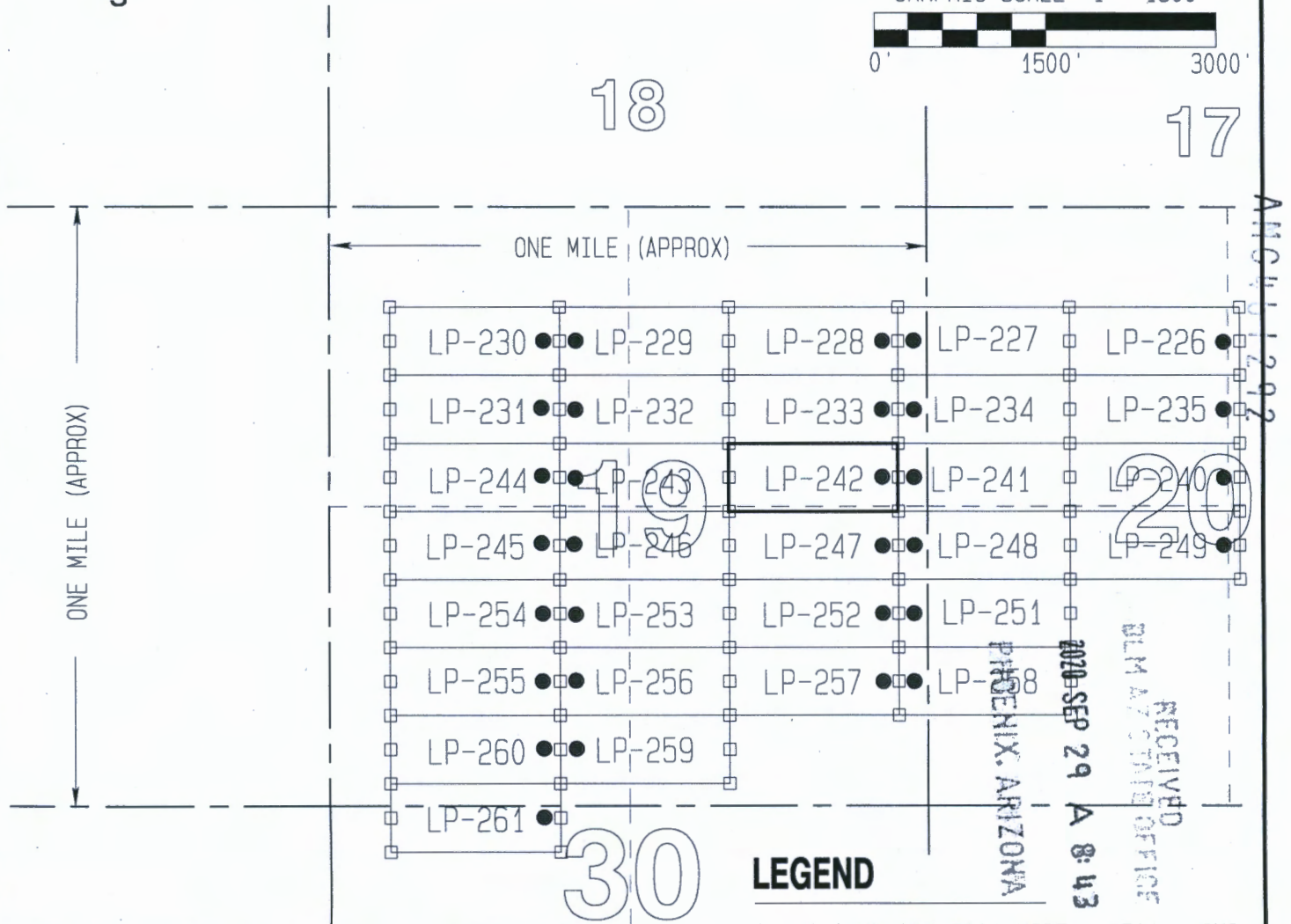
Agent: 

RECEIVED
BLM AZ STATE OFFICE
2020 SEP 29 A 8:43
PHOENIX, ARIZONA

AMC461292

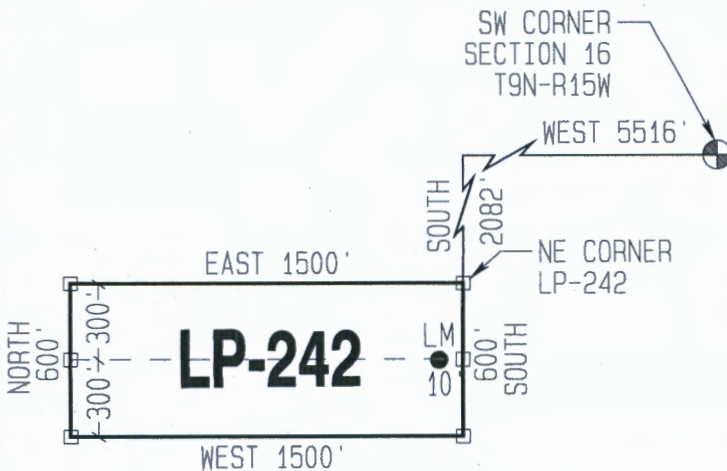
"LA PAZ-242"

LOCATION OF THE "LA PAZ 220 THRU 261" LODE CLAIMS
 IN SECTIONS 19, 20, 21, 22 & 30, T9N-R15W, G&SRM
 LA PAZ COUNTY, ARIZONA



LODE CLAIM DETAIL

GRAPHIC SCALE: 1" = 750'



LEGEND

ALL CLAIMS ARE 600' WIDE x 1500' LONG UNLESS OTHERWISE NOTED

CLAIM ACREAGE = 20.66 ACRES

- END CENTER &/OR CLAIM CORNER - SET 2"x2"x5' LONG WOODEN POST
- LM 10' LOCATION MONUMENT - 10' FROM AN END CENTER. SET 2"x2"x5' LONG WOODEN POST WITH PLASTIC BOTTLE CONTAINING THE LOCATION NOTICE

LOCATORS:

La Paz Rare Earth LLC
 428 E Thunderbird Rd, Suite 435
 Phoenix, Arizona 85022

SPACE ABOVE THIS LINE FOR RECORDER'S USE

After recording return to:
La Paz Rare Earth LLC
428 E Thunderbird Rd, Suite 435
Phoenix, Arizona 85022

**CERTIFICATE OF LOCATION OF LODE MINING CLAIM
STATE OF ARIZONA, COUNTY OF LA PAZ**

KNOW ALL MEN BY THESE PRESENTS, that the undersigned hereby certifies that:

La Paz Rare Earth LLC
428 E Thunderbird Rd, Suite 435
Phoenix, Arizona 85022

HAS LOCATED THE LA PAZ - 243 LODE MINING CLAIM

Claim dimensions are **1500 feet** in length by **600 feet** in width. The general course of the vein or lode is **East to West**. By this Declaration and such location, the above named locator(s) claim all veins, lodes, ledges, deposits and surface ground within the boundaries of said claim. Said claim is a **Lode claim**, it being situated in La Paz County, Arizona, and it is distinctly marked on the ground so that six substantial posts or monuments may readily trace its boundaries.

To tie this claim to a Public Survey:

The **Northeast corner** of this claim is located **2082 feet South** and **7016 feet West** of the **Southwest corner of Section 16, T9N-R15W, G&SRM, La Paz County, AZ.**

This claim encompasses portions of:

NW1/4, NE1/4, SE1/4 & SW1/4, Section 19, T9N-R15W, La Paz County, AZ.

Said claim is **1500 feet in length** by **600 feet in width** along the surface and claims **10 feet** in a **West** direction and **1490 feet** in an **East** direction from the point of discovery at which the Notice of Location is posted together with **300 feet** on each side of the point of discovery.

The undersigned claims the ground as described above and set forth on the attached 1" = 1500' outline map. This claim is not intended to encroach on any private property or land that is not open for location.

Dated and posted on the ground this 11th day of September, 2020

Locator:
La Paz Rare Earth LLC

Agent: 

ANC461293

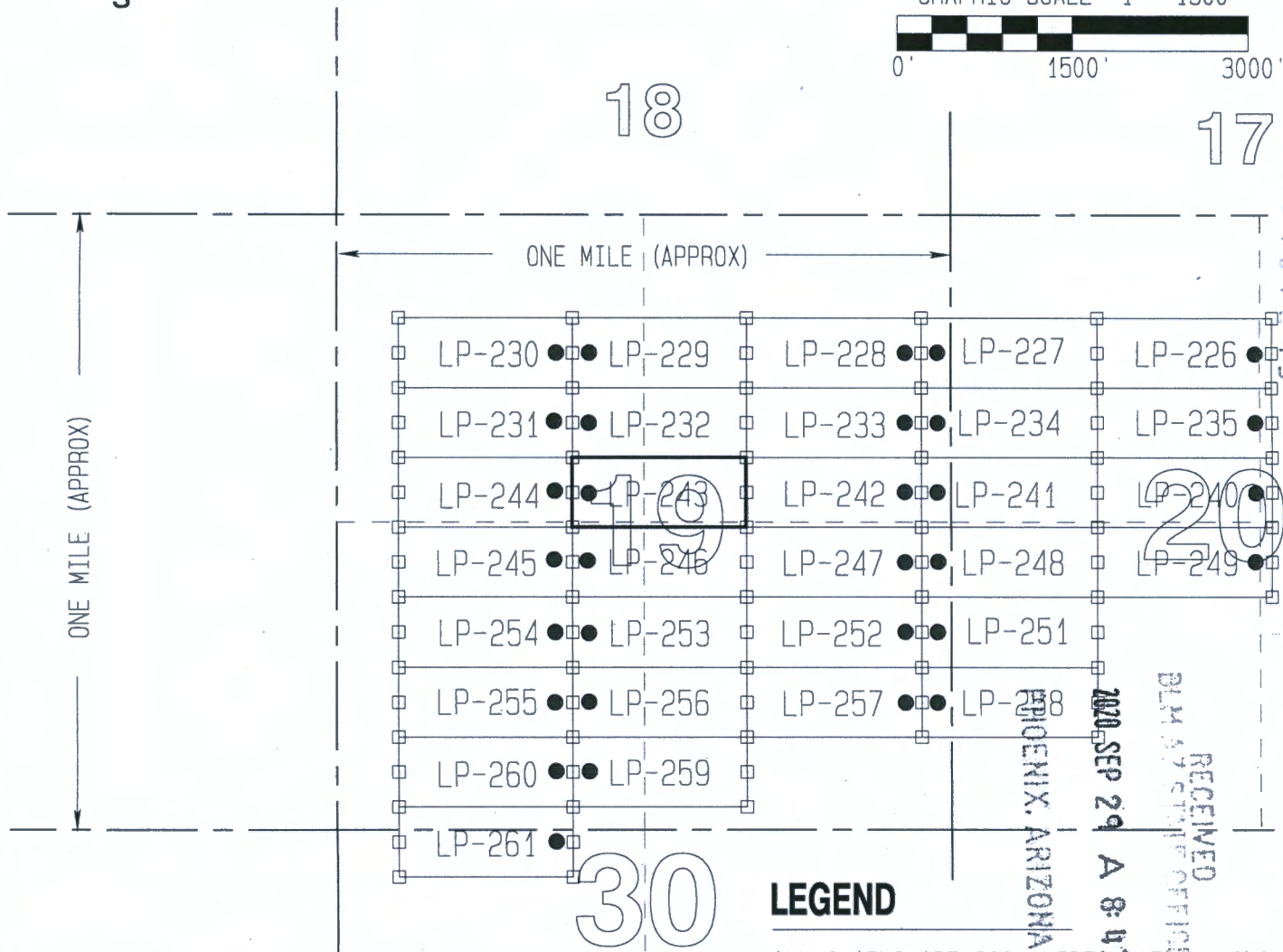

RECEIVED
LA PAZ STAFF OFFICE
2020 SEP 29 A 8:13
PHOENIX, ARIZONA

"LA PAZ-243"

LOCATION OF THE "LA PAZ 220 THRU 261" LODE CLAIMS
IN SECTIONS 19, 20, 21, 22 & 30, T9N-R15W, G&SRM
LA PAZ COUNTY, ARIZONA

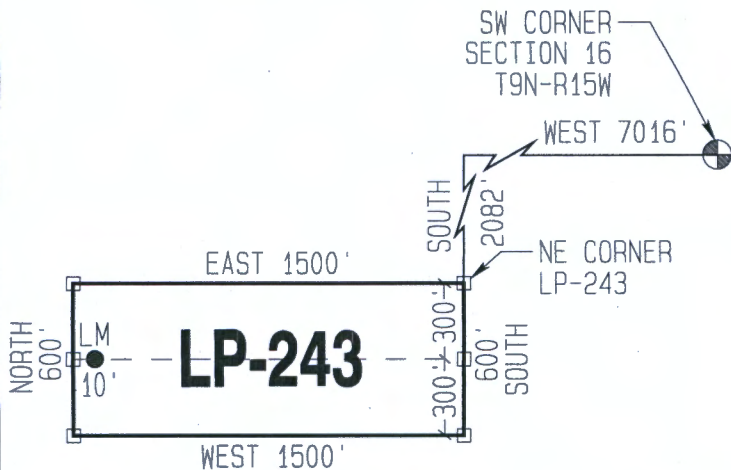


GRAPHIC SCALE 1" = 1500'



LODE CLAIM DETAIL

GRAPHIC SCALE: 1" = 750'



LEGEND

ALL CLAIMS ARE 600' WIDE X 1500' LONG UNLESS OTHERWISE NOTED

CLAIM ACREAGE = 20.66 ACRES

- END CENTER &/OR CLAIM CORNER - SET 2"x2"x5' LONG WOODEN POST
- LM ● 10' LOCATION MONUMENT - 10' FROM AN END CENTER. SET 2"x2"x5' LONG WOODEN POST WITH PLASTIC BOTTLE CONTAINING THE LOCATION NOTICE

LOCATORS:

La Paz Rare Earth LLC
428 E Thunderbird Rd, Suite 435
Phoenix, Arizona 85022

SPACE ABOVE THIS LINE FOR RECORDER'S USE

After recording return to:
La Paz Rare Earth LLC
428 E Thunderbird Rd, Suite 435
Phoenix, Arizona 85022

**CERTIFICATE OF LOCATION OF LODE MINING CLAIM
STATE OF ARIZONA, COUNTY OF LA PAZ**

KNOW ALL MEN BY THESE PRESENTS, that the undersigned hereby certifies that:

La Paz Rare Earth LLC
428 E Thunderbird Rd, Suite 435
Phoenix, Arizona 85022

HAS LOCATED THE LA PAZ - 244 LODE MINING CLAIM

Claim dimensions are **1500 feet** in length by **600 feet** in width. The general course of the vein or lode is **East to West**. By this Declaration and such location, the above named locator(s) claim all veins, lodes, ledges, deposits and surface ground within the boundaries of said claim. Said claim is a **Lode claim**, it being situated in La Paz County, Arizona, and it is distinctly marked on the ground so that six substantial posts or monuments may readily trace its boundaries.

To tie this claim to a Public Survey:

The **Northeast corner** of this claim is located **2082 feet South** and **8516 feet West** of the **Southwest corner of Section 16, T9N-R15W, G&SRM, La Paz County, AZ.**

This claim encompasses portions of:

NW1/4 & SW1/4, Section 19, T9N-R15W, La Paz County, AZ.

Said claim is **1500 feet in length** by **600 feet in width** along the surface and claims **10 feet** in an **East** direction and **1490 feet** in a **West** direction from the point of discovery at which the Notice of Location is posted together with **300 feet** on each side of the point of discovery.

The undersigned claims the ground as described above and set forth on the attached 1" = 1500' outline map. This claim is not intended to encroach on any private property or land that is not open for location.

Dated and posted on the ground this 11th day of September, 2020

Locator:
La Paz Rare Earth LLC

Agent:



AMC461294

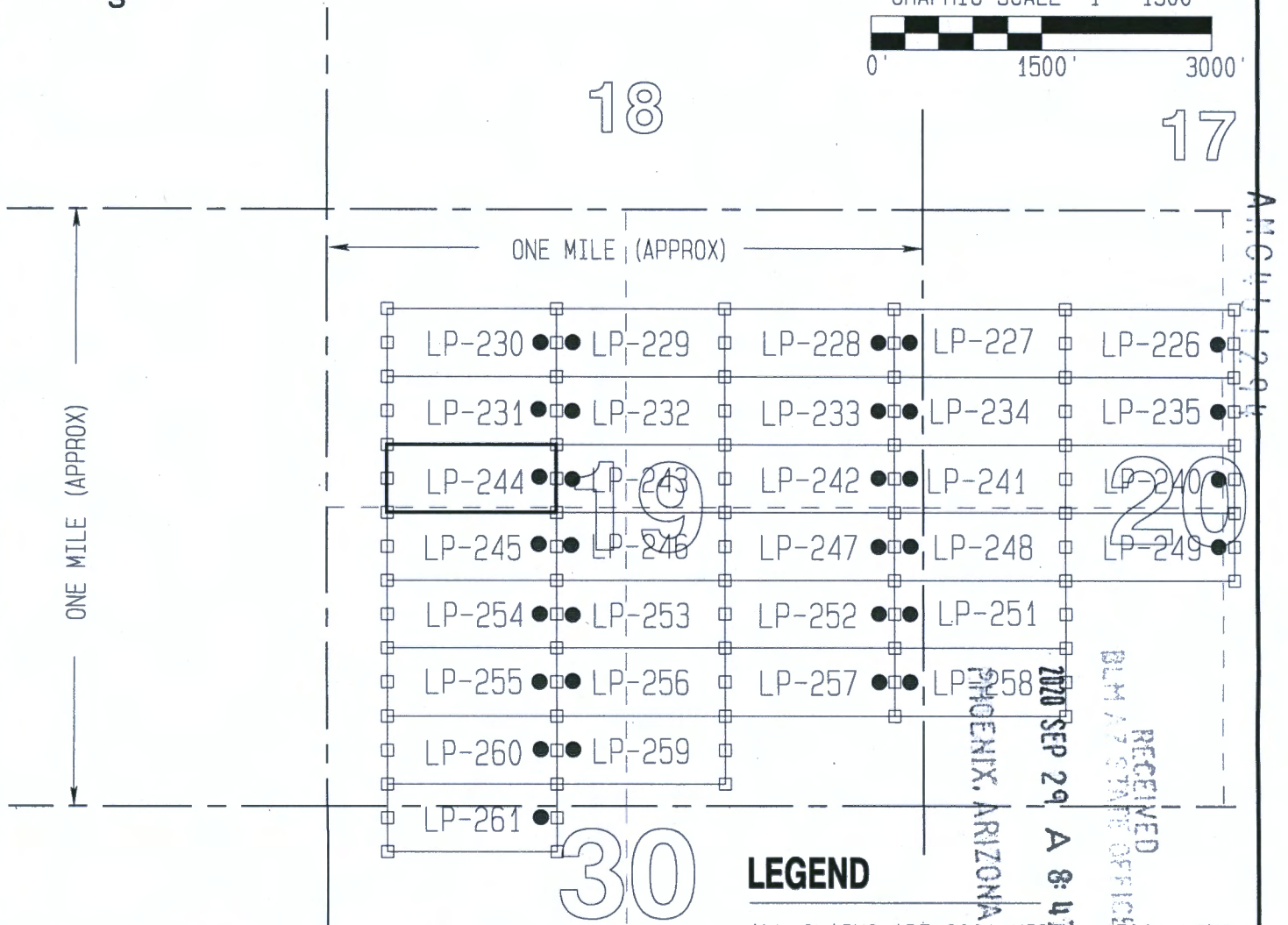

RECEIVED
BIRMINGHAM STATE OFFICE
PHOENIX, ARIZONA
2020 SEP 29 A 8:44

"LA PAZ-244"

LOCATION OF THE "LA PAZ 220 THRU 261" LODE CLAIMS
IN SECTIONS 19, 20, 21, 22 & 30, T9N-R15W, G&SRM
LA PAZ COUNTY, ARIZONA

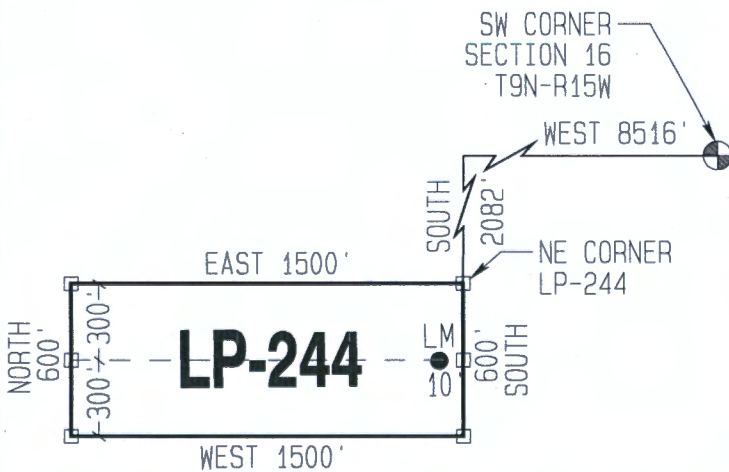


GRAPHIC SCALE 1" = 1500'



LODE CLAIM DETAIL

GRAPHIC SCALE: 1" = 750'



LEGEND

ALL CLAIMS ARE 600' WIDE x 1500' LONG UNLESS OTHERWISE NOTED

CLAIM ACREAGE = 20.66 ACRES

- END CENTER &/OR CLAIM CORNER - SET 2"x2"x5' LONG WOODEN POST
- LM 10' LOCATION MONUMENT - 10' FROM AN END CENTER. SET 2"x2"x5' LONG WOODEN POST WITH PLASTIC BOTTLE CONTAINING THE LOCATION NOTICE

LOCATORS:

La Paz Rare Earth LLC
428 E Thunderbird Rd, Suite 435
Phoenix, Arizona 85022

SPACE ABOVE THIS LINE FOR RECORDER'S USE

After recording return to:
La Paz Rare Earth LLC
428 E Thunderbird Rd, Suite 435
Phoenix, Arizona 85022

**CERTIFICATE OF LOCATION OF LODE MINING CLAIM
STATE OF ARIZONA, COUNTY OF LA PAZ**

KNOW ALL MEN BY THESE PRESENTS, that the undersigned hereby certifies that:

La Paz Rare Earth LLC
428 E Thunderbird Rd, Suite 435
Phoenix, Arizona 85022

HAS LOCATED THE LA PAZ - 245 LODE MINING CLAIM

Claim dimensions are **1500 feet** in length by **600 feet** in width. The general course of the vein or lode is **East to West**. By this Declaration and such location, the above named locator(s) claim all veins, lodes, ledges, deposits and surface ground within the boundaries of said claim. Said claim is a **Lode claim**, it being situated in La Paz County, Arizona, and it is distinctly marked on the ground so that six substantial posts or monuments may readily trace its boundaries.

To tie this claim to a Public Survey:

The **Northeast corner** of this claim is located **2682 feet South** and **8516 feet West** of the **Southwest corner of Section 16, T9N-R15W, G&SRM, La Paz County, AZ.**

This claim encompasses portions of:

SW1/4, Section 19, T9N-R15W, La Paz County, AZ.

Said claim is **1500 feet in length** by **600 feet in width** along the surface and claims **15** feet in an **East** direction and **1490** feet in a **West** direction from the point of discovery at which the Notice of Location is posted together with **300** feet on each side of the point of discovery.

The undersigned claims the ground as described above and set forth on the attached 1" = 1500' outline map. This claim is not intended to encroach on any private property or land that is not open for location.

Dated and posted on the ground this 11th day of September, 2020

Locator:
La Paz Rare Earth LLC

Agent:



AMC461295

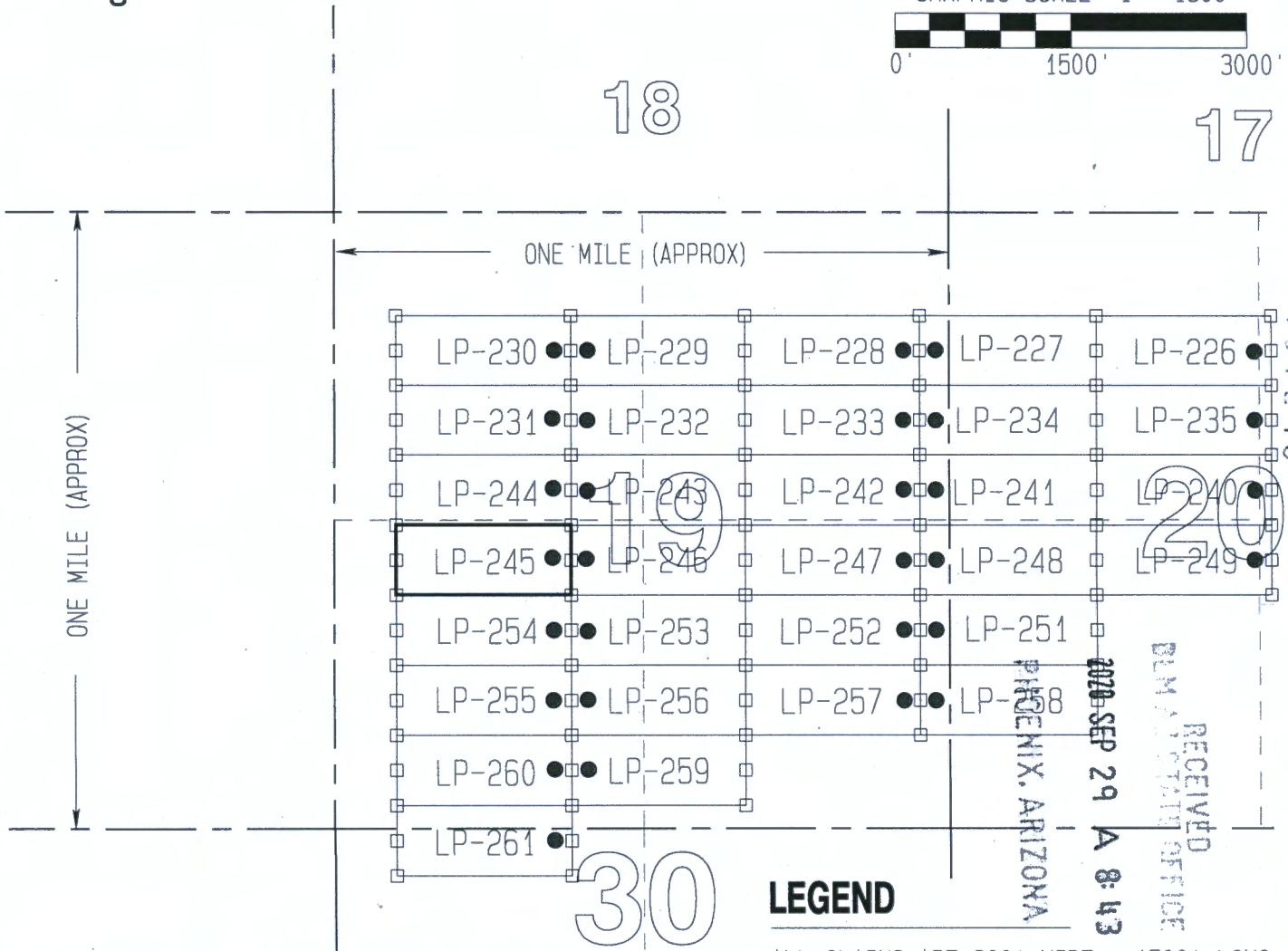

RECEIVED
LA PAZ STATE DEPT
2020 SEP 29 AM 9:13
PHOENIX, ARIZONA

"LA PAZ-245"

LOCATION OF THE "LA PAZ 220 THRU 261" LODE CLAIMS
IN SECTIONS 19, 20, 21, 22 & 30, T9N-R15W, G&SRM
LA PAZ COUNTY, ARIZONA

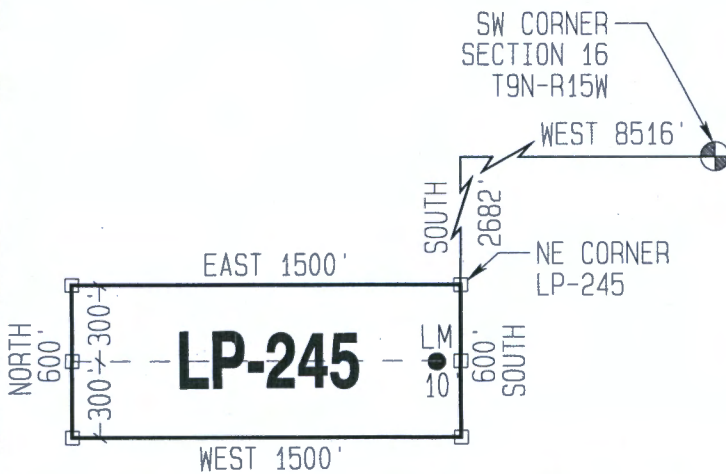


GRAPHIC SCALE 1" = 1500'



LODE CLAIM DETAIL

GRAPHIC SCALE: 1" = 750'



LEGEND

ALL CLAIMS ARE 600' WIDE x 1500' LONG UNLESS OTHERWISE NOTED

CLAIM ACREAGE = 20.66 ACRES

□ END CENTER &/OR CLAIM CORNER - SET 2"x2"x5' LONG WOODEN POST

LM ● 10' LOCATION MONUMENT - 10' FROM AN END CENTER. SET 2"x2"x5' LONG WOODEN POST WITH PLASTIC BOTTLE CONTAINING THE LOCATION NOTICE

LOCATORS:

La Paz Rare Earth LLC
428 E Thunderbird Rd, Suite 435
Phoenix, Arizona 85022

SPACE ABOVE THIS LINE FOR RECORDER'S USE

After recording return to:
La Paz Rare Earth LLC
428 E Thunderbird Rd, Suite 435
Phoenix, Arizona 85022

**CERTIFICATE OF LOCATION OF LODE MINING CLAIM
STATE OF ARIZONA, COUNTY OF LA PAZ**

KNOW ALL MEN BY THESE PRESENTS, that the undersigned hereby certifies that:

La Paz Rare Earth LLC
428 E Thunderbird Rd, Suite 435
Phoenix, Arizona 85022

HAS LOCATED THE LA PAZ - 246 LODE MINING CLAIM

Claim dimensions are **1500 feet** in length by **600 feet** in width. The general course of the vein or lode is **East to West**. By this Declaration and such location, the above named locator(s) claim all veins, lodes, ledges, deposits and surface ground within the boundaries of said claim. Said claim is a **Lode claim**, it being situated in La Paz County, Arizona, and it is distinctly marked on the ground so that six substantial posts or monuments may readily trace its boundaries.

To tie this claim to a Public Survey:

The **Northeast corner** of this claim is located **2682 feet South** and **7016 feet West** of the **Southwest corner of Section 16, T9N-R15W, G&SRM, La Paz County, AZ.**

This claim encompasses portions of:


SW1/4 & SE1/4, Section 19, T9N-R15W, La Paz County, AZ.

Said claim is **1500 feet in length** by **600 feet in width** along the surface and claims **10 feet** in a **West** direction and **1490 feet** in an **East** direction from the point of discovery at which the Notice of Location is posted together with **300 feet** on each side of the point of discovery.

The undersigned claims the ground as described above and set forth on the attached 1" = 1500' outline map. This claim is not intended to encroach on any private property or land that is not open for location.

Dated and posted on the ground this 11th day of September, 2020

Locator:
La Paz Rare Earth LLC

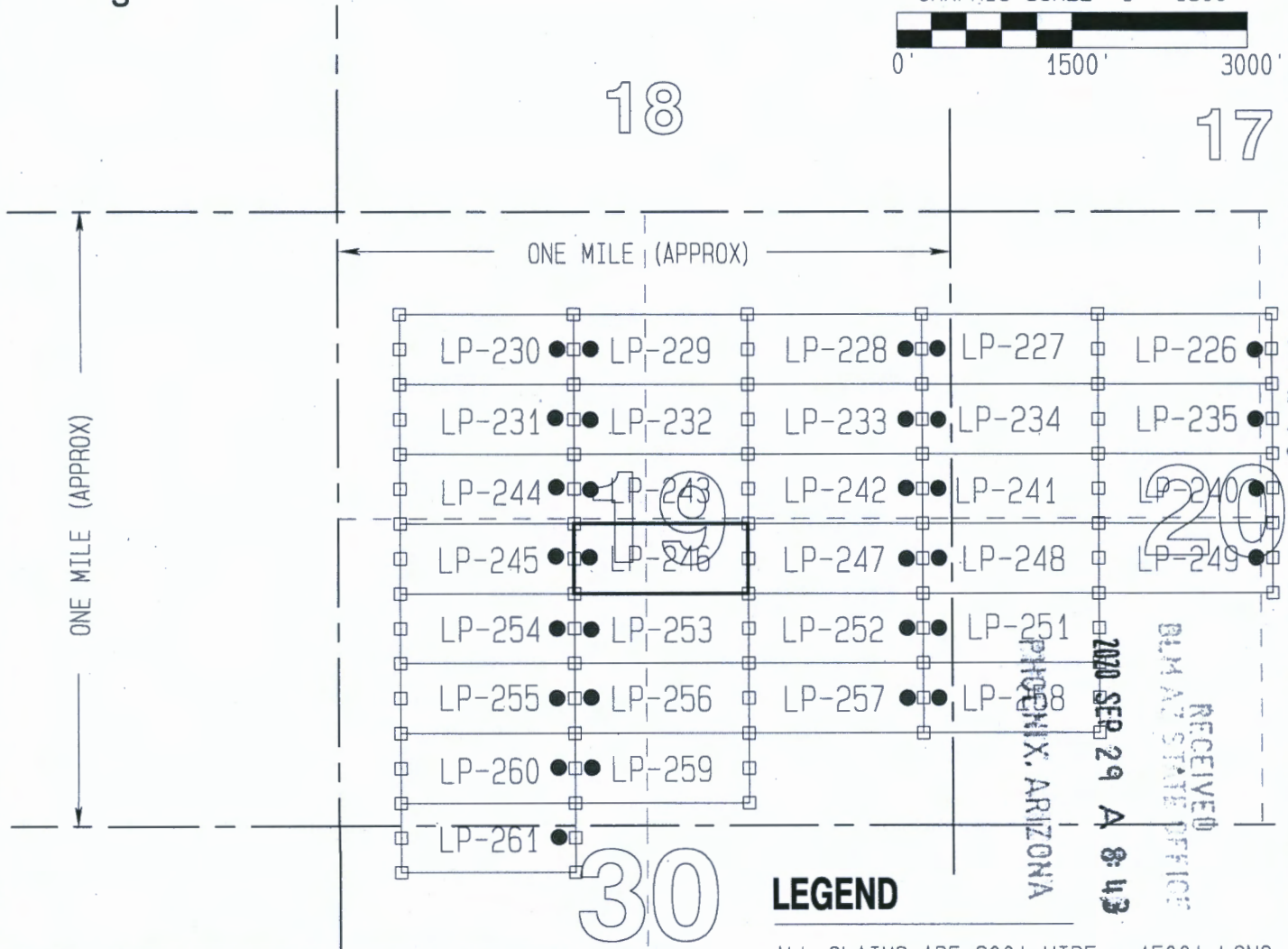

Agent: 

AMC461296

RECEIVED
LM STATE OF
PHOENIX, ARIZONA
2020 SEP 29 A 10:43

"LA PAZ-246"

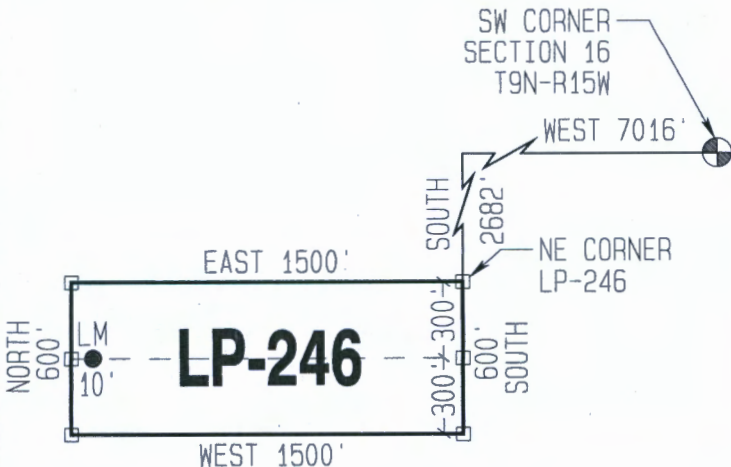
LOCATION OF THE "LA PAZ 220 THRU 261" LODGE CLAIMS
IN SECTIONS 19, 20, 21, 22 & 30, T9N-R15W, G&SRM
LA PAZ COUNTY, ARIZONA



ARCH 5 12 05

LODE CLAIM DETAIL

GRAPHIC SCALE: 1" = 750'



LEGEND

ALL CLAIMS ARE 600' WIDE x 1500' LONG UNLESS OTHERWISE NOTED

CLAIM ACREAGE = 20.66 ACRES

- END CENTER &/OR CLAIM CORNER - SET 2"x2"x5' LONG WOODEN POST
- LM ● LOCATION MONUMENT - 10' FROM AN END CENTER. SET 2"x2"x5' LONG WOODEN POST WITH PLASTIC BOTTLE CONTAINING THE LOCATION NOTICE

LOCATORS:

La Paz Rare Earth LLC
428 E Thunderbird Rd, Suite 435
Phoenix, Arizona 85022

SPACE ABOVE THIS LINE FOR RECORDER'S USE

After recording return to:
La Paz Rare Earth LLC
428 E Thunderbird Rd, Suite 435
Phoenix, Arizona 85022

**CERTIFICATE OF LOCATION OF LODE MINING CLAIM
STATE OF ARIZONA, COUNTY OF LA PAZ**

KNOW ALL MEN BY THESE PRESENTS, that the undersigned hereby certifies that:

La Paz Rare Earth LLC
428 E Thunderbird Rd, Suite 435
Phoenix, Arizona 85022

HAS LOCATED THE LA PAZ - 247 LODE MINING CLAIM

Claim dimensions are **1500 feet** in length by **600 feet** in width. The general course of the vein or lode is **East to West**. By this Declaration and such location, the above named locator(s) claim all veins, lodes, ledges, deposits and surface ground within the boundaries of said claim. Said claim is a **Lode claim**, it being situated in La Paz County, Arizona, and it is distinctly marked on the ground so that six substantial posts or monuments may readily trace its boundaries.

To tie this claim to a Public Survey:

The **Northeast corner** of this claim is located **2682 feet South** and **5516 feet West** of the **Southwest corner of Section 16, T9N-R15W, G&SRM, La Paz County, AZ.**

This claim encompasses portions of:

SE1/4, Section 19, T9N-R15W, La Paz County, AZ.

Said claim is **1500 feet in length** by **600 feet in width** along the surface and claims **40 feet** in an **East** direction and **1490 feet** in a **West** direction from the point of discovery at which the Notice of Location is posted together with **300 feet** on each side of the point of discovery.

The undersigned claims the ground as described above and set forth on the attached 1" = 1500' outline map. This claim is not intended to encroach on any private property or land that is not open for location.

Dated and posted on the ground this 10th day of September, 2020

Locator:
La Paz Rare Earth LLC

Agent: 

AMC461297

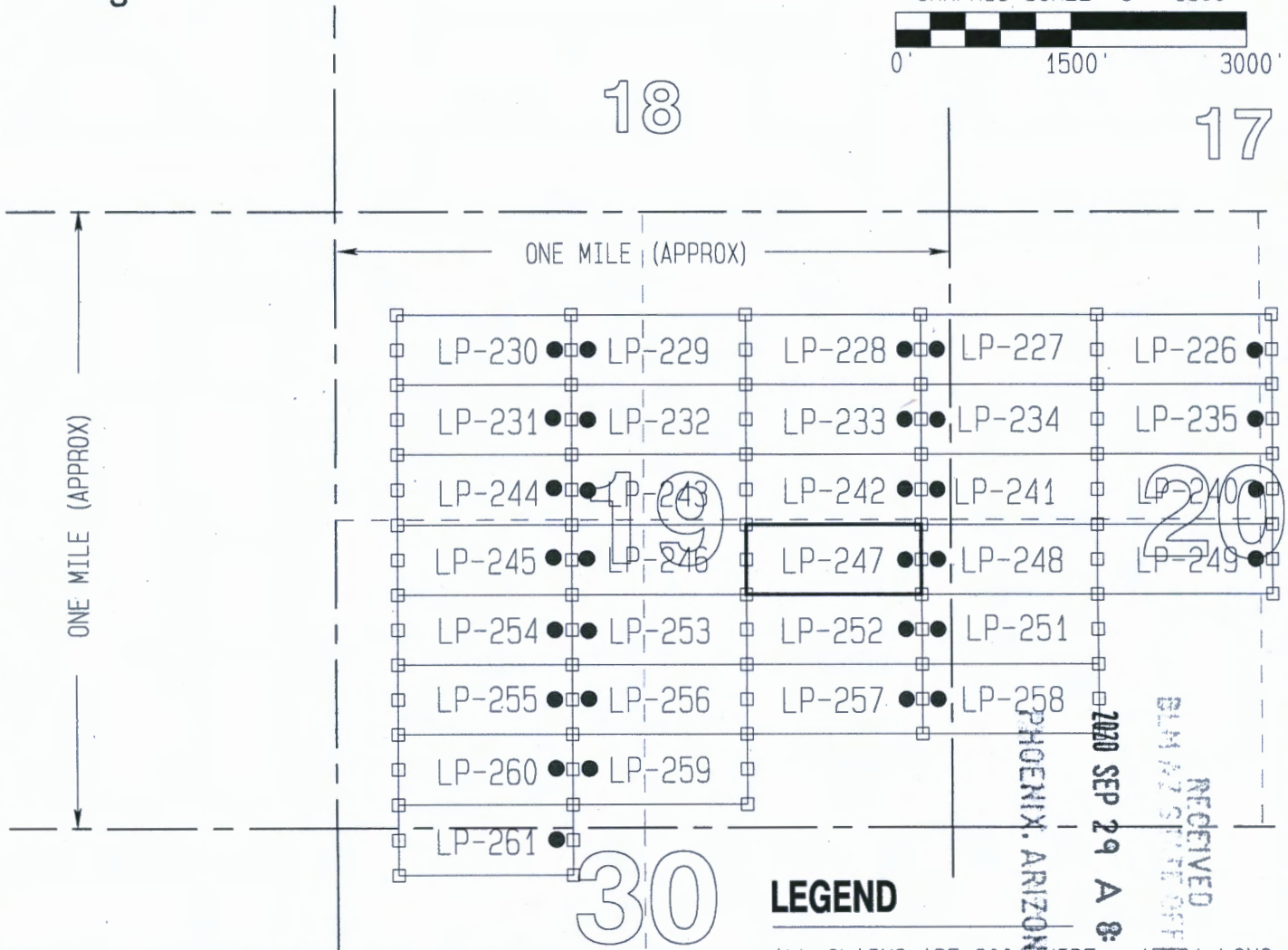

RECEIVED
OFFICE OF THE STATE CLERK
PHOENIX, ARIZONA
2020 SEP 29 A 8:11

"LA PAZ-247"

LOCATION OF THE "LA PAZ 220 THRU 261" LODGE CLAIMS
IN SECTIONS 19, 20, 21, 22 & 30, T9N-R15W, G&SRM
LA PAZ COUNTY, ARIZONA

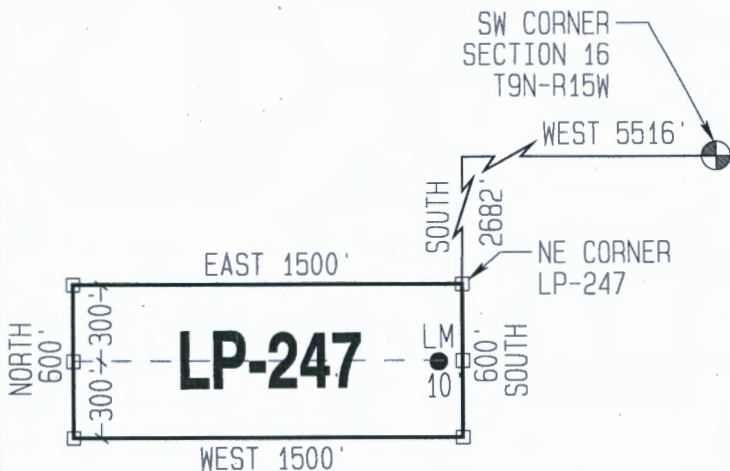


GRAPHIC SCALE 1" = 1500'



LODE CLAIM DETAIL

GRAPHIC SCALE: 1" = 750'



LEGEND

ALL CLAIMS ARE 600' WIDE, 1500' LONG
UNLESS OTHERWISE NOTED

CLAIM ACREAGE = 20.66 ACRES

- END CENTER &/OR CLAIM CORNER - SET 2"x2"x5' LONG WOODEN POST
- LM 10' LOCATION MONUMENT - 10' FROM AN END CENTER. SET 2"x2"x5' LONG WOODEN POST WITH PLASTIC BOTTLE CONTAINING THE LOCATION NOTICE

LOCATORS:

La Paz Rare Earth LLC
428 E Thunderbird Rd, Suite 435
Phoenix, Arizona 85022

ANCL 1297

SPACE ABOVE THIS LINE FOR RECORDER'S USE

After recording return to:
La Paz Rare Earth LLC
428 E Thunderbird Rd, Suite 435
Phoenix, Arizona 85022

**CERTIFICATE OF LOCATION OF LODE MINING CLAIM
STATE OF ARIZONA, COUNTY OF LA PAZ**

KNOW ALL MEN BY THESE PRESENTS, that the undersigned hereby certifies that:

La Paz Rare Earth LLC
428 E Thunderbird Rd, Suite 435
Phoenix, Arizona 85022

HAS LOCATED THE LA PAZ - 248 LODE MINING CLAIM

Claim dimensions are **1500 feet** in length by **600 feet** in width. The general course of the vein or lode is **East to West**. By this Declaration and such location, the above named locator(s) claim all veins, lodes, ledges, deposits and surface ground within the boundaries of said claim. Said claim is a **Lode claim**, it being situated in La Paz County, Arizona, and it is distinctly marked on the ground so that six substantial posts or monuments may readily trace its boundaries.

To tie this claim to a Public Survey:

The **Northeast corner** of this claim is located **2682 feet South** and **4016 feet West** of the **Southwest corner of Section 16, T9N-R15W, G&SRM, La Paz County, AZ.**

This claim encompasses portions of:


SE1/4, Section 19, T9N-R15W, La Paz County, AZ.
SW1/4, Section 20, T9N-R15W, La Paz County, AZ.

Said claim is **1500 feet in length** by **600 feet in width** along the surface and claims **10 feet** in a **West** direction and **1490 feet** in an **East** direction from the point of discovery at which the Notice of Location is posted together with **300 feet** on each side of the point of discovery.

The undersigned claims the ground as described above and set forth on the attached 1" = 1500' outline map. This claim is not intended to encroach on any private property or land that is not open for location.

Dated and posted on the ground this 10th day of September, 2020

Locator:
La Paz Rare Earth LLC

Agent: 

AMC461298


RECEIVED
STATE OF ARIZONA
2020 SEP 29 A 8:11
PHOENIX, ARIZONA

"LA PAZ-248"

LOCATION OF THE "LA PAZ 220 THRU 261" LODGE CLAIMS
IN SECTIONS 19, 20, 21, 22 & 30, T9N-R15W, G&SRM
LA PAZ COUNTY, ARIZONA

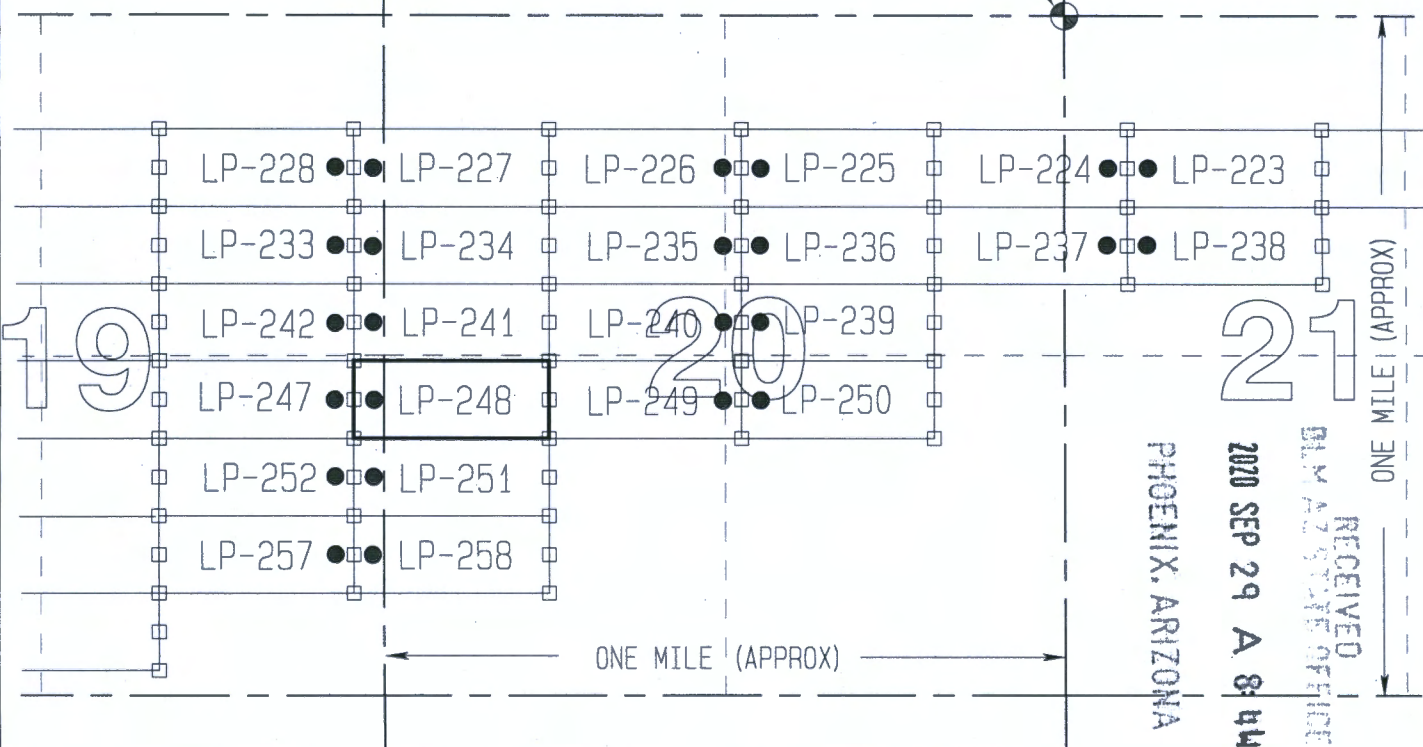


GRAPHIC SCALE 1" = 1500'



SW CORNER
SECTION 16
T9N-R15W

16



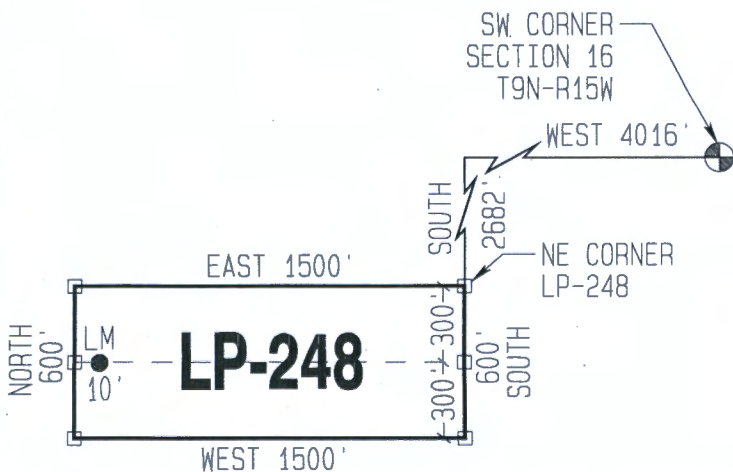
ARCH 15 12 08

ONE MILE (APPROX)

RECEIVED
 DLM AZ STATE OFFICE
 2020 SEP 29 A 8:44
 PHOENIX, ARIZONA

LODGE CLAIM DETAIL

GRAPHIC SCALE: 1" = 750'



LEGEND

ALL CLAIMS ARE 600' WIDE x 1500' LONG UNLESS OTHERWISE NOTED

CLAIM ACREAGE = 20.66 ACRES

□ END CENTER &/OR CLAIM CORNER - SET 2"x2"x5' LONG WOODEN POST

● LM 10' LOCATION MONUMENT - 10' FROM AN END CENTER. SET 2"x2"x5' LONG WOODEN POST WITH PLASTIC BOTTLE CONTAINING THE LOCATION NOTICE

LOCATORS:

La Paz Rare Earth LLC
428 E Thunderbird Rd, Suite 435
Phoenix, Arizona 85022

SPACE ABOVE THIS LINE FOR RECORDER'S USE

After recording return to:
La Paz Rare Earth LLC
428 E Thunderbird Rd, Suite 435
Phoenix, Arizona 85022

**CERTIFICATE OF LOCATION OF LODE MINING CLAIM
STATE OF ARIZONA, COUNTY OF LA PAZ**

KNOW ALL MEN BY THESE PRESENTS, that the undersigned hereby certifies that:

La Paz Rare Earth LLC
428 E Thunderbird Rd, Suite 435
Phoenix, Arizona 85022

HAS LOCATED THE LA PAZ - 249 LODE MINING CLAIM

Claim dimensions are **1500 feet** in length by **600 feet** in width. The general course of the vein or lode is **East to West**. By this Declaration and such location, the above named locator(s) claim all veins, lodes, ledges, deposits and surface ground within the boundaries of said claim. Said claim is a **Lode claim**, it being situated in La Paz County, Arizona, and it is distinctly marked on the ground so that six substantial posts or monuments may readily trace its boundaries.

To tie this claim to a Public Survey:

The **Northeast corner** of this claim is located **2682 feet South** and **2516 feet West** of the **Southwest corner of Section 16, T9N-R15W, G&SRM, La Paz County, AZ.**

This claim encompasses portions of:


SW1/4 & SE1/4, Section 20, T9N-R15W, La Paz County, AZ.

Said claim is **1500 feet in length** by **600 feet in width** along the surface and claims **10 feet** in an **East** direction and **1490 feet** in a **West** direction from the point of discovery at which the Notice of Location is posted together with **300 feet** on each side of the point of discovery.

The undersigned claims the ground as described above and set forth on the attached 1" = 1500' outline map. This claim is not intended to encroach on any private property or land that is not open for location.

Dated and posted on the ground this 10th day of September, 2020

Locator:
La Paz Rare Earth LLC

Agent: 

AMC461299

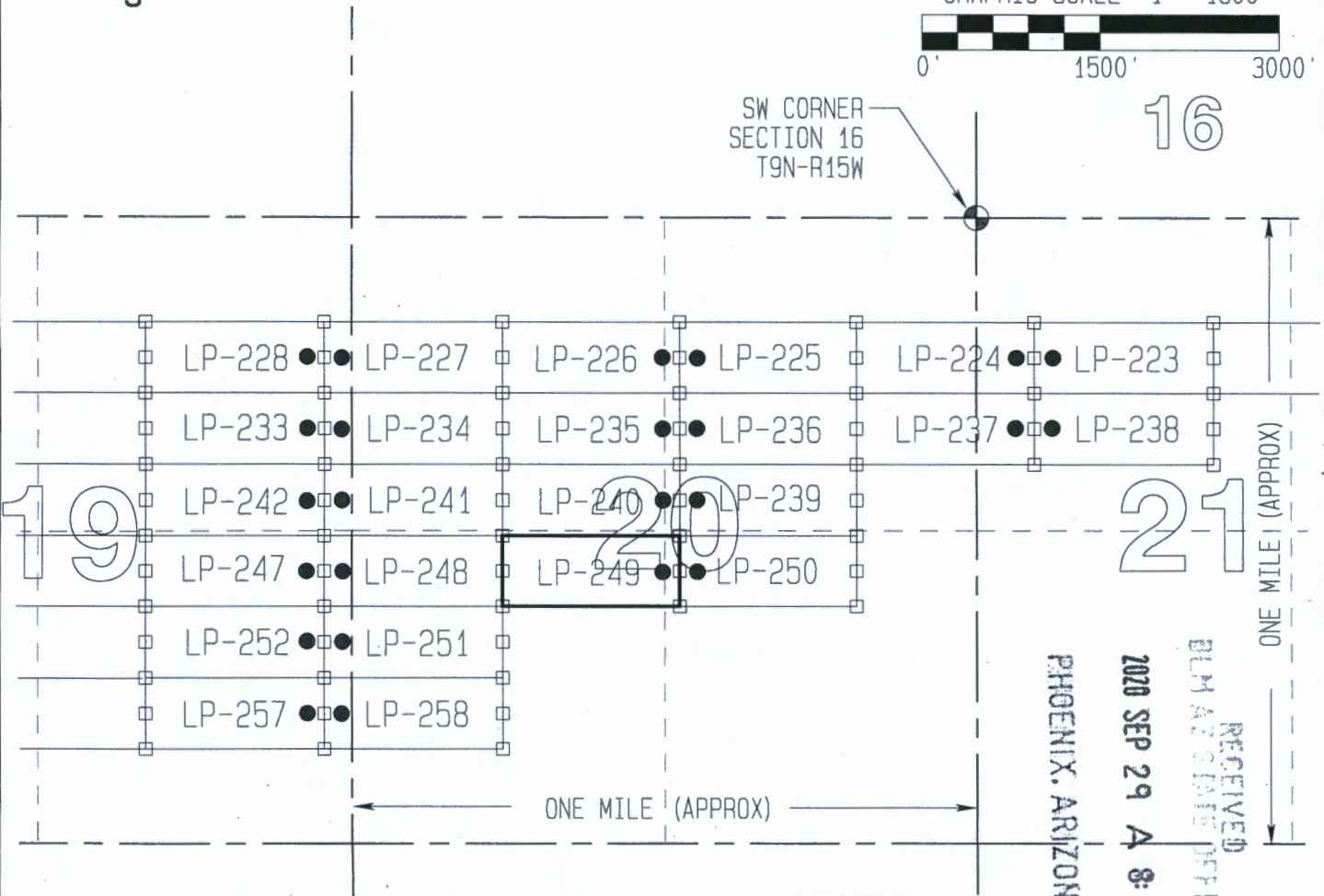

RECEIVED
DEPT. OF STATE OFFICE
PHOENIX, ARIZONA
2020 SEP 29 A 8:41

"LA PAZ-249"

LOCATION OF THE "LA PAZ 220 THRU 261" LODE CLAIMS
 IN SECTIONS 19, 20, 21, 22 & 30, T9N-R15W, G&SRM
 LA PAZ COUNTY, ARIZONA

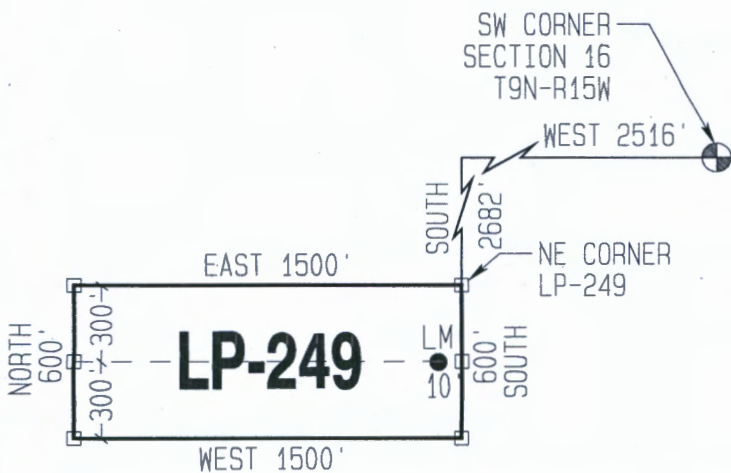


GRAPHIC SCALE 1" = 1500'



LODE CLAIM DETAIL

GRAPHIC SCALE: 1" = 750'



LEGEND

ALL CLAIMS ARE 600' WIDE x 1500' LONG
 UNLESS OTHERWISE NOTED

CLAIM ACREAGE = 20.66 ACRES

□ END CENTER &/OR CLAIM CORNER -
 SET 2"x2"x5' LONG WOODEN POST

LM
 ● 10'
 LOCATION MONUMENT - 10' FROM AN
 END CENTER. SET 2"x2"x5' LONG
 WOODEN POST WITH PLASTIC BOTTLE
 CONTAINING THE LOCATION NOTICE

LOCATORS:

La Paz Rare Earth LLC
 428 E Thunderbird Rd, Suite 435
 Phoenix, Arizona 85022

SPACE ABOVE THIS LINE FOR RECORDER'S USE

After recording return to:
La Paz Rare Earth LLC
428 E Thunderbird Rd, Suite 435
Phoenix, Arizona 85022

**CERTIFICATE OF LOCATION OF LODGE MINING CLAIM
STATE OF ARIZONA, COUNTY OF LA PAZ**

KNOW ALL MEN BY THESE PRESENTS, that the undersigned hereby certifies that:

La Paz Rare Earth LLC
428 E Thunderbird Rd, Suite 435
Phoenix, Arizona 85022

HAS LOCATED THE LA PAZ - 250 LODGE MINING CLAIM

Claim dimensions are **1500 feet** in length by **600 feet** in width. The general course of the vein or lode is **East to West**. By this Declaration and such location, the above named locator(s) claim all veins, lodes, ledges, deposits and surface ground within the boundaries of said claim. Said claim is a **Lode claim**, it being situated in La Paz County, Arizona, and it is distinctly marked on the ground so that six substantial posts or monuments may readily trace its boundaries.

To tie this claim to a Public Survey:

The **Northeast corner** of this claim is located **2682 feet South** and **1016 feet West** of the **Southwest corner of Section 16, T9N-R15W, G&SRM, La Paz County, AZ.**

This claim encompasses portions of:


SE1/4, Section 20, T9N-R15W, La Paz County, AZ.

Said claim is **1500 feet in length** by **600 feet in width** along the surface and claims **10 feet** in a **West** direction and **1490 feet** in an **East** direction from the point of discovery at which the Notice of Location is posted together with **300 feet** on each side of the point of discovery.

The undersigned claims the ground as described above and set forth on the attached 1" = 1500' outline map. This claim is not intended to encroach on any private property or land that is not open for location.

Dated and posted on the ground this 10th day of September, 2020

Locator:
La Paz Rare Earth LLC


Agent: 

AMC461300

RECEIVED
MIN. & STATE DEPT.
PHOENIX, ARIZONA
20 SEP 29 A 8:41

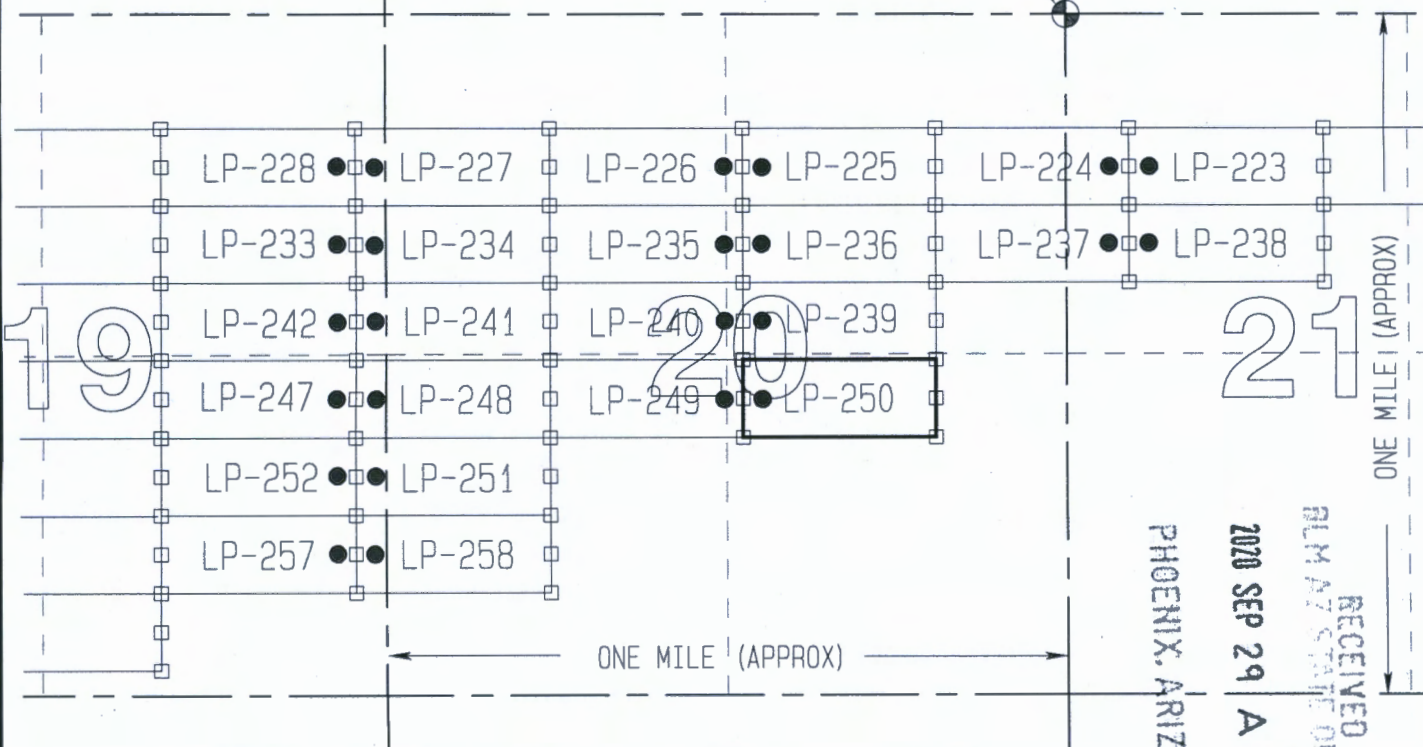
"LA PAZ-250"

LOCATION OF THE "LA PAZ 220 THRU 261" LODGE CLAIMS
IN SECTIONS 19, 20, 21, 22 & 30, T9N-R15W, G&SRM
LA PAZ COUNTY, ARIZONA



SW CORNER
SECTION 16
T9N-R15W

16



ARCH 16 1300

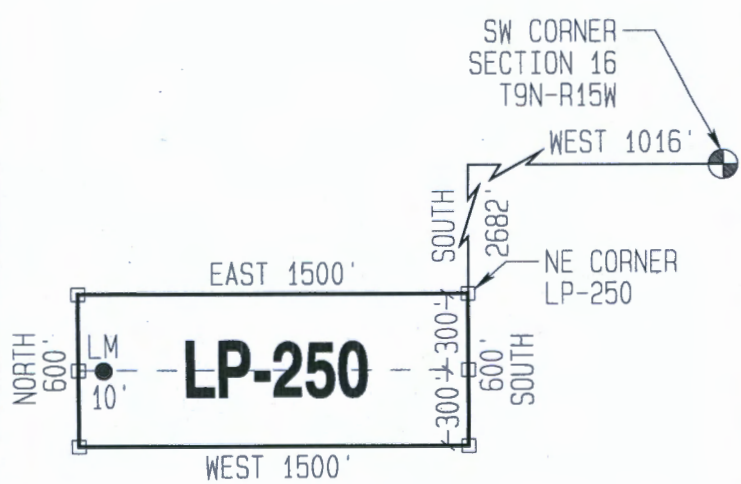
PHOENIX, ARIZONA

2020 SEP 29 A 8:44

RECEIVED
ALM AZ STATE OFFICE

LODGE CLAIM DETAIL

GRAPHIC SCALE: 1" = 750'



LEGEND

ALL CLAIMS ARE 600' WIDE X 1500' LONG UNLESS OTHERWISE NOTED

CLAIM ACREAGE = 20.66 ACRES

- END CENTER &/OR CLAIM CORNER - SET 2"x2"x5' LONG WOODEN POST
- LM 10' LOCATION MONUMENT - 10' FROM AN END CENTER. SET 2"x2"x5' LONG WOODEN POST WITH PLASTIC BOTTLE CONTAINING THE LOCATION NOTICE

LOCATORS:
La Paz Rare Earth LLC
428 E Thunderbird Rd, Suite 435
Phoenix, Arizona 85022

SPACE ABOVE THIS LINE FOR RECORDER'S USE

After recording return to:
La Paz Rare Earth LLC
428 E Thunderbird Rd, Suite 435
Phoenix, Arizona 85022

**CERTIFICATE OF LOCATION OF LODE MINING CLAIM
STATE OF ARIZONA, COUNTY OF LA PAZ**

KNOW ALL MEN BY THESE PRESENTS, that the undersigned hereby certifies that:

La Paz Rare Earth LLC
428 E Thunderbird Rd, Suite 435
Phoenix, Arizona 85022

HAS LOCATED THE LA PAZ - 251 LODE MINING CLAIM

Claim dimensions are **1500 feet** in length by **600 feet** in width. The general course of the vein or lode is **East to West**. By this Declaration and such location, the above named locator(s) claim all veins, lodes, ledges, deposits and surface ground within the boundaries of said claim. Said claim is a **Lode claim**, it being situated in La Paz County, Arizona, and it is distinctly marked on the ground so that six substantial posts or monuments may readily trace its boundaries.

To tie this claim to a Public Survey:

The **Northeast corner** of this claim is located **3282 feet South** and **4016 feet West** of the **Southwest corner of Section 16, T9N-R15W, G&SRM, La Paz County, AZ.**

This claim encompasses portions of:

SE1/4, Section 19, T9N-R15W, La Paz County, AZ.
SW1/4, Section 20, T9N-R15W, La Paz County, AZ

Said claim is **1500 feet in length** by **600 feet in width** along the surface and claims **40 feet** in a **West** direction and **1490 feet** in an **East** direction from the point of discovery at which the Notice of Location is posted together with **300 feet** on each side of the point of discovery.

The undersigned claims the ground as described above and set forth on the attached 1" = 1500' outline map. This claim is not intended to encroach on any private property or land that is not open for location.

Dated and posted on the ground this 10th day of September, 2020

Locator:
La Paz Rare Earth LLC


Agent: 

AMC461301

RECEIVED
M AZ STATE OFFICE
2020 SEP 29 A 8:41
PHOENIX, ARIZONA

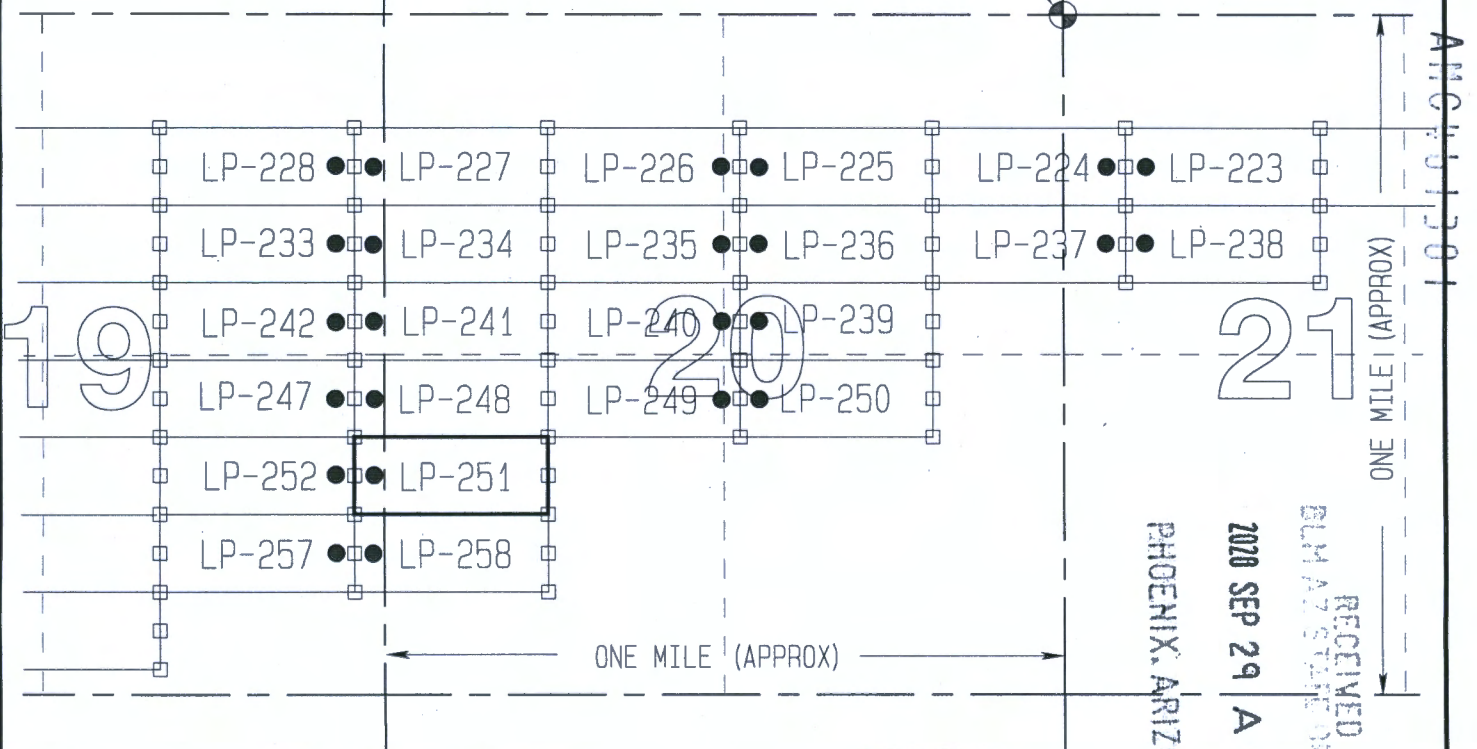
"LA PAZ-251"

LOCATION OF THE "LA PAZ 220 THRU 261" LODE CLAIMS
IN SECTIONS 19, 20, 21, 22 & 30, T9N-R15W, G&SRM
LA PAZ COUNTY, ARIZONA



SW CORNER
SECTION 16
T9N-R15W

16



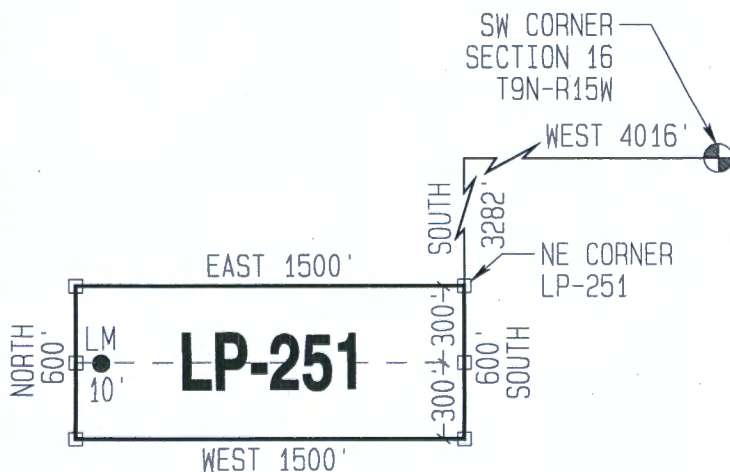
PHOENIX, ARIZONA

2020 SEP 29 A 8:44

RECEIVED
BLM AZ STATE OFFICE

LODE CLAIM DETAIL

GRAPHIC SCALE: 1" = 750'



LEGEND

ALL CLAIMS ARE 600' WIDE x 1500' LONG
UNLESS OTHERWISE NOTED

CLAIM ACREAGE = 20.66 ACRES

□ END CENTER &/OR CLAIM CORNER -
SET 2"x2"x5' LONG WOODEN POST

● LM
10' LOCATION MONUMENT - 10' FROM AN
END CENTER. SET 2"x2"x5' LONG
WOODEN POST WITH PLASTIC BOTTLE
CONTAINING THE LOCATION NOTICE

LOCATORS:

La Paz Rare Earth LLC
428 E Thunderbird Rd, Suite 435
Phoenix, Arizona 85022

SPACE ABOVE THIS LINE FOR RECORDER'S USE

After recording return to:
La Paz Rare Earth LLC
428 E Thunderbird Rd, Suite 435
Phoenix, Arizona 85022

**CERTIFICATE OF LOCATION OF LODGE MINING CLAIM
STATE OF ARIZONA, COUNTY OF LA PAZ**

KNOW ALL MEN BY THESE PRESENTS, that the undersigned hereby certifies that:

La Paz Rare Earth LLC
428 E Thunderbird Rd, Suite 435
Phoenix, Arizona 85022

HAS LOCATED THE LA PAZ - 252 LODGE MINING CLAIM

Claim dimensions are **1500 feet** in length by **600 feet** in width. The general course of the vein or lode is **East to West**. By this Declaration and such location, the above named locator(s) claim all veins, lodes, ledges, deposits and surface ground within the boundaries of said claim. Said claim is a **Lode claim**, it being situated in La Paz County, Arizona, and it is distinctly marked on the ground so that six substantial posts or monuments may readily trace its boundaries.

To tie this claim to a Public Survey:

The **Northeast corner** of this claim is located **3282 feet South** and **5516 feet West** of the **Southwest corner of Section 16, T9N-R15W, G&SRM, La Paz County, AZ.**

This claim encompasses portions of:


SE1/4, Section 19, T9N-R15W, La Paz County, AZ.

Said claim is **1500 feet in length** by **600 feet in width** along the surface and claims **10 feet** in an **East** direction and **1490 feet** in a **West** direction from the point of discovery at which the Notice of Location is posted together with **300 feet** on each side of the point of discovery.

The undersigned claims the ground as described above and set forth on the attached 1" = 1500' outline map. This claim is not intended to encroach on any private property or land that is not open for location.

Dated and posted on the ground this 10th day of September, 2020

Locator:
La Paz Rare Earth LLC

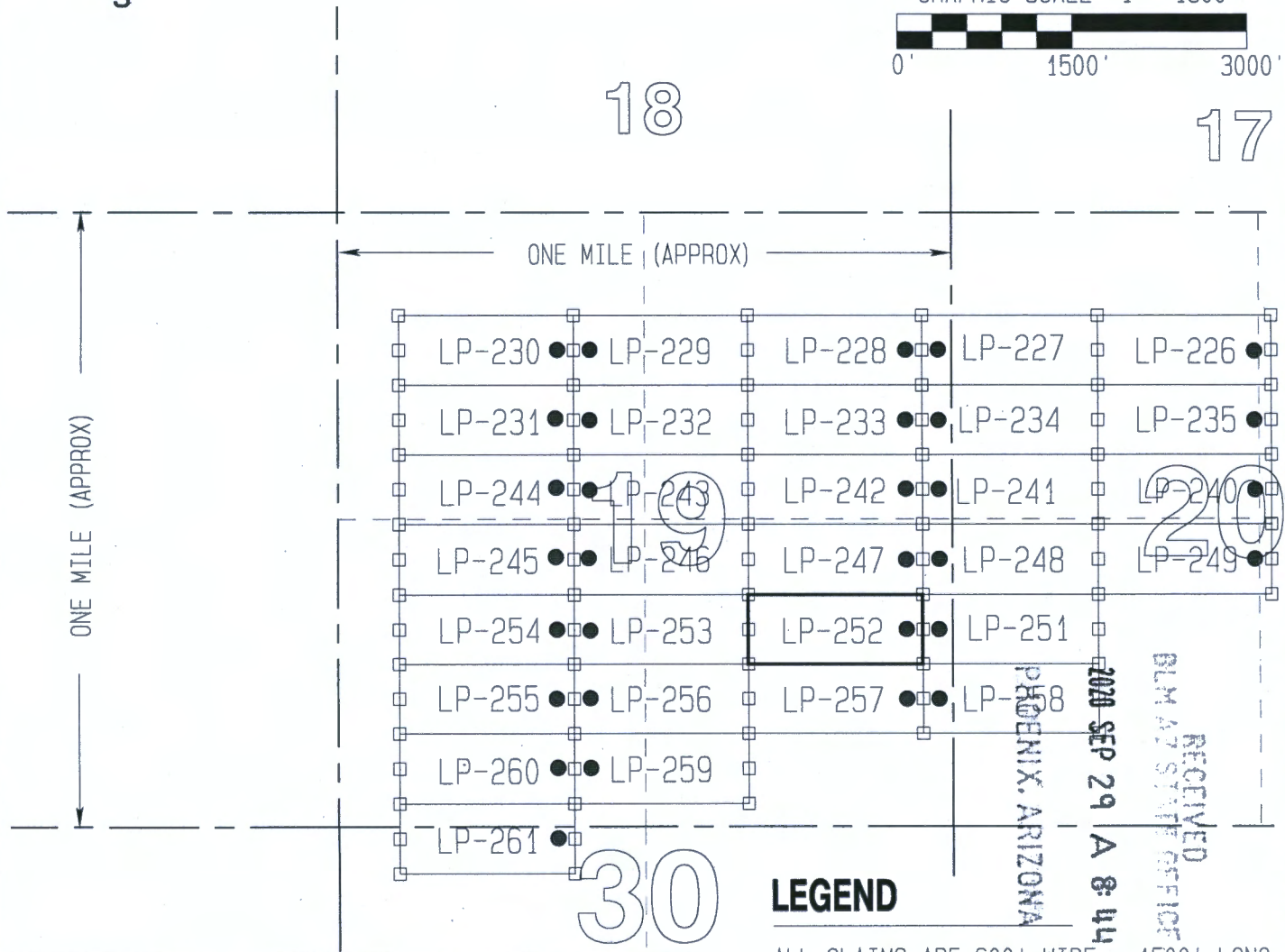

Agent: 

RECEIVED
MAY STATE OFFICE
2020 SEP 29 A 8 11
PHOENIX, ARIZONA

AMC461302

"LA PAZ-252"

LOCATION OF THE "LA PAZ 220 THRU 261" LODE CLAIMS
IN SECTIONS 19, 20, 21, 22 & 30, T9N-R15W, G&SRM
LA PAZ COUNTY, ARIZONA



ARCH 1302

RECEIVED
BLM AT STATE OFFICE
2020 SEP 29 A 8:44
PHOENIX, ARIZONA

LEGEND

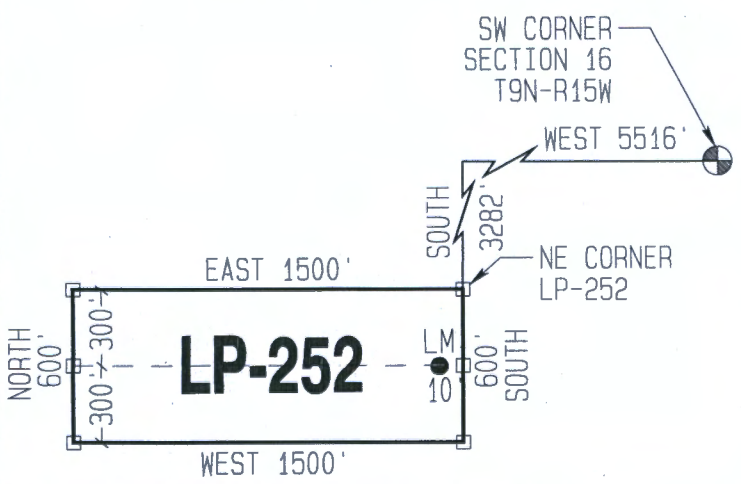
ALL CLAIMS ARE 600' WIDE x 1500' LONG
UNLESS OTHERWISE NOTED

CLAIM ACREAGE = 20.66 ACRES

- END CENTER &/OR CLAIM CORNER - SET 2"x2"x5' LONG WOODEN POST
- LM 10' LOCATION MONUMENT - 10' FROM AN END CENTER. SET 2"x2"x5' LONG WOODEN POST WITH PLASTIC BOTTLE CONTAINING THE LOCATION NOTICE

LODE CLAIM DETAIL

GRAPHIC SCALE: 1" = 750'



LOCATORS:
La Paz Rare Earth LLC
428 E Thunderbird Rd, Suite 435
Phoenix, Arizona 85022

SPACE ABOVE THIS LINE FOR RECORDER'S USE

After recording return to:
La Paz Rare Earth LLC
428 E Thunderbird Rd, Suite 435
Phoenix, Arizona 85022

**CERTIFICATE OF LOCATION OF LODE MINING CLAIM
STATE OF ARIZONA, COUNTY OF LA PAZ**

KNOW ALL MEN BY THESE PRESENTS, that the undersigned hereby certifies that:

La Paz Rare Earth LLC
428 E Thunderbird Rd, Suite 435
Phoenix, Arizona 85022

HAS LOCATED THE LA PAZ - 253 LODE MINING CLAIM

Claim dimensions are **1500 feet** in length by **600 feet** in width. The general course of the vein or lode is **East to West**. By this Declaration and such location, the above named locator(s) claim all veins, lodes, ledges, deposits and surface ground within the boundaries of said claim. Said claim is a **Lode claim**, it being situated in La Paz County, Arizona, and it is distinctly marked on the ground so that six substantial posts or monuments may readily trace its boundaries.

To tie this claim to a Public Survey:

The **Northeast corner** of this claim is located **3282 feet South** and **7016 feet West** of the **Southwest corner of Section 16, T9N-R15W, G&SRM, La Paz County, AZ.**

This claim encompasses portions of:


SW1/4 & SE1/4, Section 19, T9N-R15W, La Paz County, AZ.

Said claim is **1500 feet in length** by **600 feet in width** along the surface and claims **10 feet** in a **West** direction and **1490 feet** in an **East** direction from the point of discovery at which the Notice of Location is posted together with **300 feet** on each side of the point of discovery.

The undersigned claims the ground as described above and set forth on the attached 1" = 1500' outline map. This claim is not intended to encroach on any private property or land that is not open for location.

Dated and posted on the ground this 11th day of September, 2020

Locator:
La Paz Rare Earth LLC

Agent: 

ANC461303

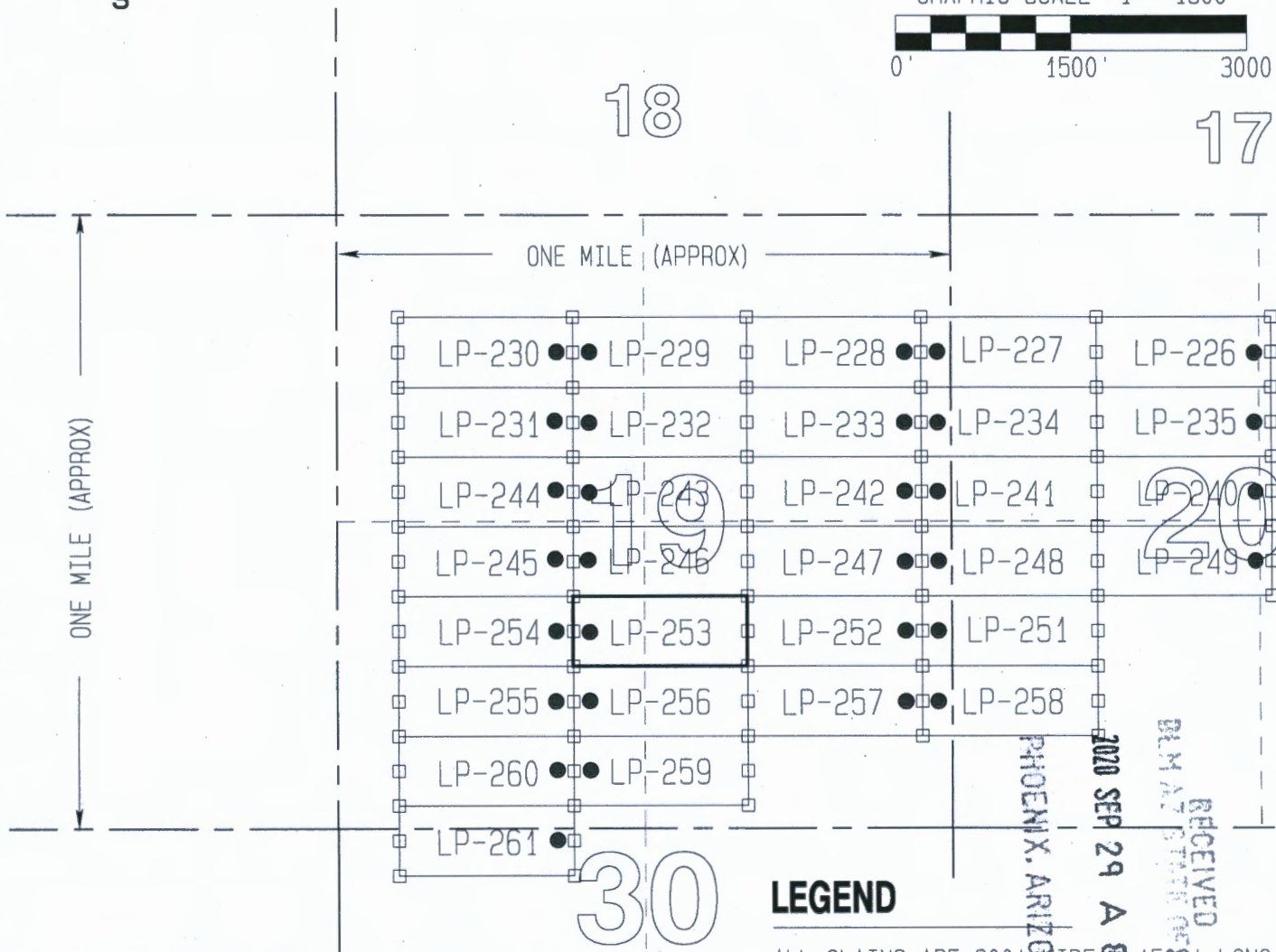

RECEIVED
M AZ STATE REC'D
2020 SEP 29 A 8 15
PHOENIX, ARIZONA

"LA PAZ-253"

LOCATION OF THE "LA PAZ 220 THRU 261" LODE CLAIMS
IN SECTIONS 19, 20, 21, 22 & 30, T9N-R15W, G&SRM
LA PAZ COUNTY, ARIZONA

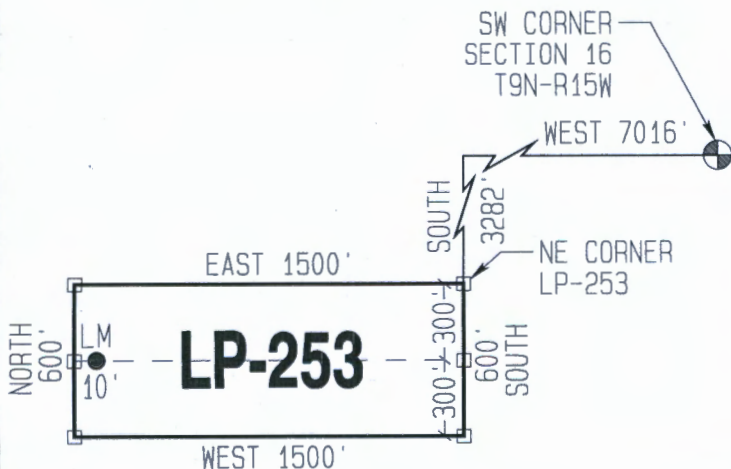


GRAPHIC SCALE 1" = 1500'



LODE CLAIM DETAIL

GRAPHIC SCALE: 1" = 750'



LEGEND

ALL CLAIMS ARE 600' WIDE & 1500' LONG UNLESS OTHERWISE NOTED

CLAIM ACREAGE = 20.66 ACRES

- END CENTER &/OR CLAIM CORNER - SET 2"x2"x5' LONG WOODEN POST
- LM 10' LOCATION MONUMENT - 10' FROM AN END CENTER. SET 2"x2"x5' LONG WOODEN POST WITH PLASTIC BOTTLE CONTAINING THE LOCATION NOTICE

LOCATORS:

La Paz Rare Earth LLC
428 E Thunderbird Rd, Suite 435
Phoenix, Arizona 85022

SPACE ABOVE THIS LINE FOR RECORDER'S USE

After recording return to:
La Paz Rare Earth LLC
428 E Thunderbird Rd, Suite 435
Phoenix, Arizona 85022

**CERTIFICATE OF LOCATION OF LODE MINING CLAIM
STATE OF ARIZONA, COUNTY OF LA PAZ**

KNOW ALL MEN BY THESE PRESENTS, that the undersigned hereby certifies that:

La Paz Rare Earth LLC
428 E Thunderbird Rd, Suite 435
Phoenix, Arizona 85022

HAS LOCATED THE LA PAZ - 254 LODE MINING CLAIM

Claim dimensions are **1500 feet** in length by **600 feet** in width. The general course of the vein or lode is **East to West**. By this Declaration and such location, the above named locator(s) claim all veins, lodes, ledges, deposits and surface ground within the boundaries of said claim. Said claim is a **Lode claim**, it being situated in La Paz County, Arizona, and it is distinctly marked on the ground so that six substantial posts or monuments may readily trace its boundaries.

To tie this claim to a Public Survey:

The **Northeast corner** of this claim is located **3282 feet South** and **8516 feet West** of the **Southwest corner of Section 16, T9N-R15W, G&SRM, La Paz County, AZ.**

This claim encompasses portions of:


SW1/4, Section 19, T9N-R15W, La Paz County, AZ.

Said claim is **1500 feet in length** by **600 feet in width** along the surface and claims **10 feet** in an **East** direction and **1490 feet** in a **West** direction from the point of discovery at which the Notice of Location is posted together with **300 feet** on each side of the point of discovery.

The undersigned claims the ground as described above and set forth on the attached 1" = 1500' outline map. This claim is not intended to encroach on any private property or land that is not open for location.

Dated and posted on the ground this 11th day of September, 2020

Locator:
La Paz Rare Earth LLC

Agent: 

AMC461304

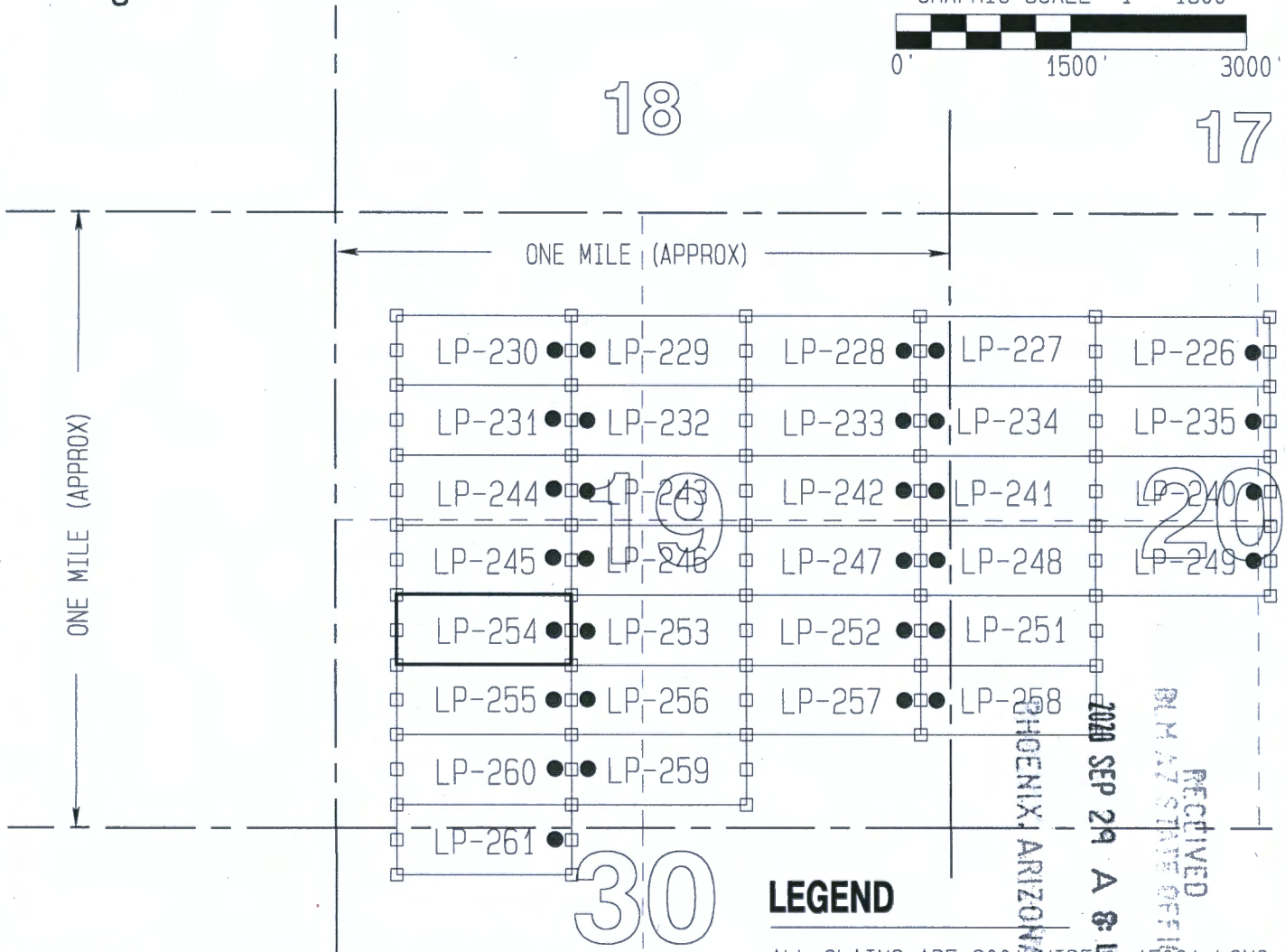

RECEIVED
DEPT. OF STATE OFFICE
290 SEP 29 A 8:11
PHOENIX, ARIZONA

"LA PAZ-254"

LOCATION OF THE "LA PAZ 220 THRU 261" LODGE CLAIMS
IN SECTIONS 19, 20, 21, 22 & 30, T9N-R15W, G&SRM
LA PAZ COUNTY, ARIZONA

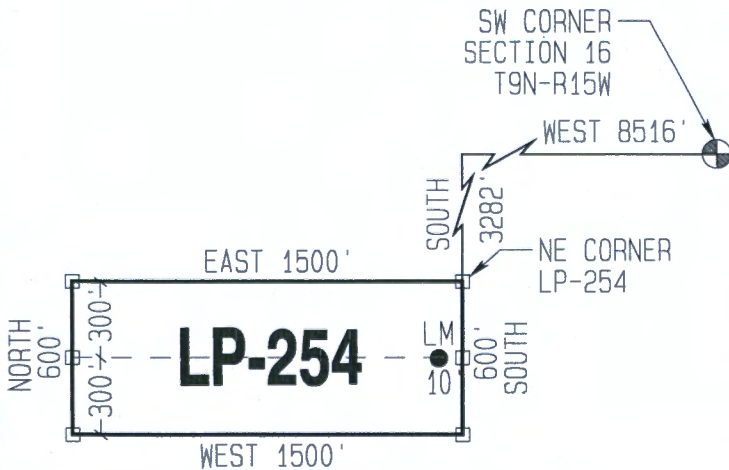


GRAPHIC SCALE 1" = 1500'



LODE CLAIM DETAIL

GRAPHIC SCALE: 1" = 750'



LEGEND

ALL CLAIMS ARE 600' WIDE & 1500' LONG UNLESS OTHERWISE NOTED

CLAIM ACREAGE = 20.66 ACRES

□ END CENTER &/OR CLAIM CORNER - SET 2"x2"x5' LONG WOODEN POST

● LM 10' LOCATION MONUMENT - 10' FROM AN END CENTER. SET 2"x2"x5' LONG WOODEN POST WITH PLASTIC BOTTLE CONTAINING THE LOCATION NOTICE

LOCATORS:

La Paz Rare Earth LLC
428 E Thunderbird Rd, Suite 435
Phoenix, Arizona 85022

SPACE ABOVE THIS LINE FOR RECORDER'S USE

After recording return to:
La Paz Rare Earth LLC
428 E Thunderbird Rd, Suite 435
Phoenix, Arizona 85022

**CERTIFICATE OF LOCATION OF LODE MINING CLAIM
STATE OF ARIZONA, COUNTY OF LA PAZ**

KNOW ALL MEN BY THESE PRESENTS, that the undersigned hereby certifies that:

La Paz Rare Earth LLC
428 E Thunderbird Rd, Suite 435
Phoenix, Arizona 85022

HAS LOCATED THE LA PAZ - 255 LODE MINING CLAIM

Claim dimensions are **1500 feet** in length by **600 feet** in width. The general course of the vein or lode is **East to West**. By this Declaration and such location, the above named locator(s) claim all veins, lodes, ledges, deposits and surface ground within the boundaries of said claim. Said claim is a **Lode claim**, it being situated in La Paz County, Arizona, and it is distinctly marked on the ground so that six substantial posts or monuments may readily trace its boundaries.

To tie this claim to a Public Survey:

The **Northeast corner** of this claim is located **3882 feet South** and **8516 feet West** of the **Southwest corner of Section 16, T9N-R15W, G&SRM, La Paz County, AZ.**

This claim encompasses portions of:


SW1/4, Section 19, T9N-R15W, La Paz County, AZ.

Said claim is **1500 feet in length** by **600 feet in width** along the surface and claims **10 feet** in an **East** direction and **1490 feet** in a **West** direction from the point of discovery at which the Notice of Location is posted together with **300 feet** on each side of the point of discovery.

The undersigned claims the ground as described above and set forth on the attached 1" = 1500' outline map. This claim is not intended to encroach on any private property or land that is not open for location.

Dated and posted on the ground this 11th day of September, 2020

Locator:
La Paz Rare Earth LLC

Agent: 

AMC461305

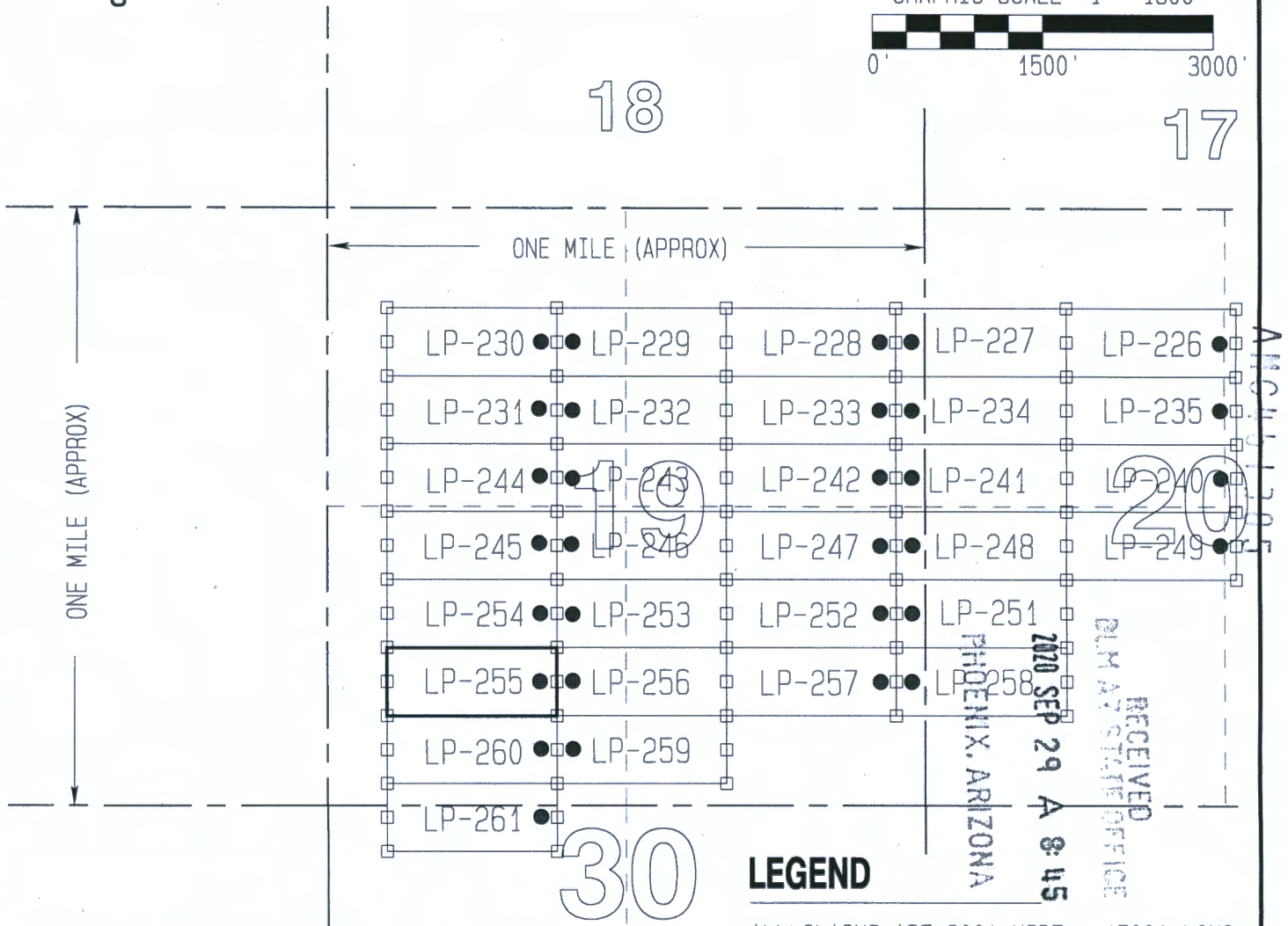
RECEIVED
BLAZ STATE OFFICE
2020 SEP 29 A 8:15
PHOENIX, ARIZONA

"LA PAZ-255"

LOCATION OF THE "LA PAZ 220 THRU 261" LODE CLAIMS
IN SECTIONS 19, 20, 21, 22 & 30, T9N-R15W, G&SRM
LA PAZ COUNTY, ARIZONA

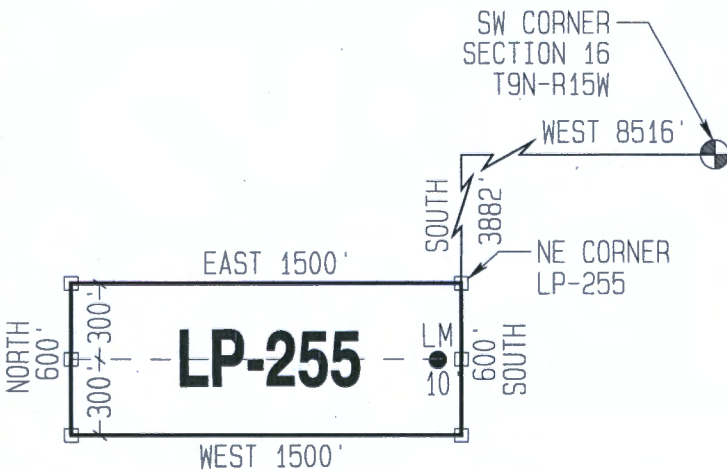


GRAPHIC SCALE 1" = 1500'



LODE CLAIM DETAIL

GRAPHIC SCALE: 1" = 750'



LEGEND

ALL CLAIMS ARE 600' WIDE x 1500' LONG UNLESS OTHERWISE NOTED

CLAIM ACREAGE = 20.66 ACRES

- END CENTER &/OR CLAIM CORNER - SET 2"x2"x5' LONG WOODEN POST
- LM 10' LOCATION MONUMENT - 10' FROM AN END CENTER. SET 2"x2"x5' LONG WOODEN POST WITH PLASTIC BOTTLE CONTAINING THE LOCATION NOTICE

LOCATORS:

La Paz Rare Earth LLC
428 E Thunderbird Rd, Suite 435
Phoenix, Arizona 85022

SPACE ABOVE THIS LINE FOR RECORDER'S USE

After recording return to:
La Paz Rare Earth LLC
428 E Thunderbird Rd, Suite 435
Phoenix, Arizona 85022

**CERTIFICATE OF LOCATION OF LODE MINING CLAIM
STATE OF ARIZONA, COUNTY OF LA PAZ**

KNOW ALL MEN BY THESE PRESENTS, that the undersigned hereby certifies that:

La Paz Rare Earth LLC
428 E Thunderbird Rd, Suite 435
Phoenix, Arizona 85022

HAS LOCATED THE LA PAZ - 256 LODE MINING CLAIM

Claim dimensions are **1500 feet** in length by **600 feet** in width. The general course of the vein or lode is **East to West**. By this Declaration and such location, the above named locator(s) claim all veins, lodes, ledges, deposits and surface ground within the boundaries of said claim. Said claim is a **Lode claim**, it being situated in La Paz County, Arizona, and it is distinctly marked on the ground so that six substantial posts or monuments may readily trace its boundaries.

To tie this claim to a Public Survey:

The **Northeast corner** of this claim is located **3882 feet South** and **7016 feet West** of the **Southwest corner of Section 16, T9N-R15W, G&SRM, La Paz County, AZ.**

This claim encompasses portions of:

SW1/4 & SE1/4, Section 19, T9N-R15W, La Paz County, AZ.

Said claim is **1500 feet in length** by **600 feet in width** along the surface and claims **10 feet** in a **West** direction and **1490 feet** in an **East** direction from the point of discovery at which the Notice of Location is posted together with **300 feet** on each side of the point of discovery.

The undersigned claims the ground as described above and set forth on the attached 1" = 1500' outline map. This claim is not intended to encroach on any private property or land that is not open for location.

Dated and posted on the ground this 11th day of September, 2020

Locator:
La Paz Rare Earth LLC

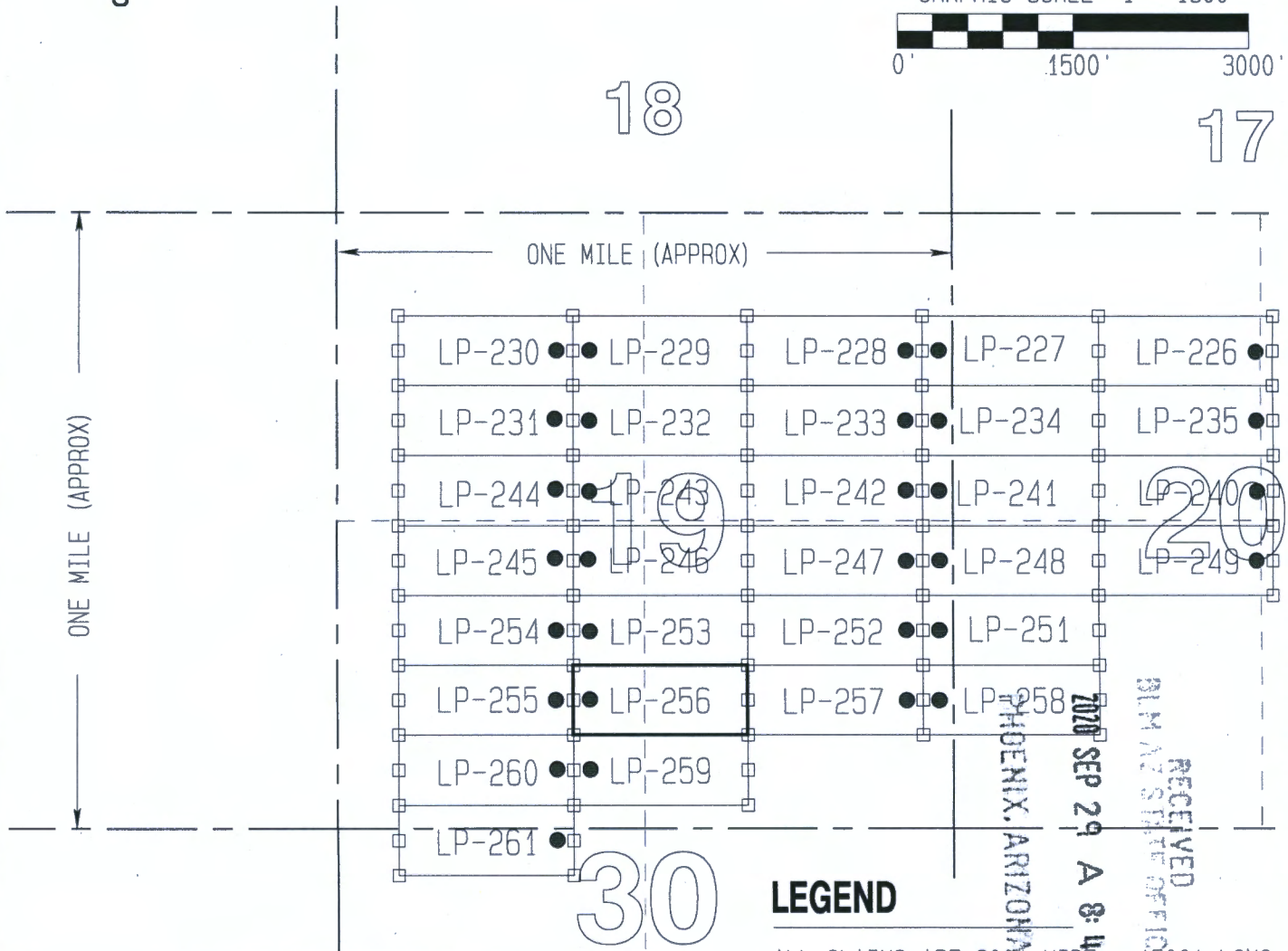

Agent: 

AMC461306

RECEIVED
DEPT. OF STATE OF ARIZONA
2020 SEP 29 A 8:45
PHOENIX, ARIZONA

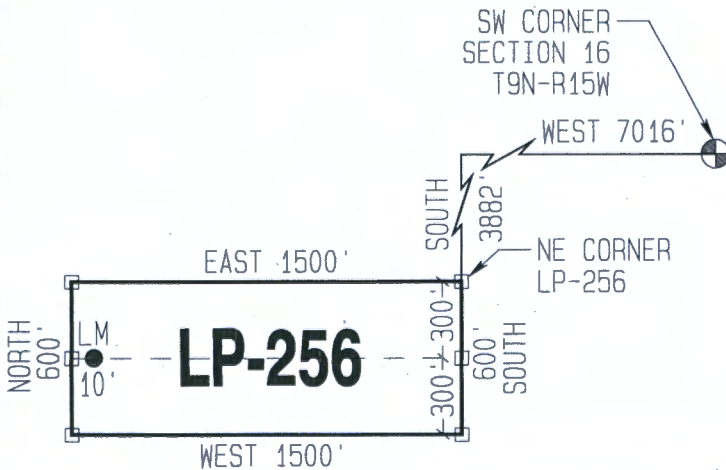
"LA PAZ-256"

LOCATION OF THE "LA PAZ 220 THRU 261" LODE CLAIMS
IN SECTIONS 19, 20, 21, 22 & 30, T9N-R15W, G&SRM
LA PAZ COUNTY, ARIZONA



LODE CLAIM DETAIL

GRAPHIC SCALE: 1' = 750'



LEGEND

ALL CLAIMS ARE 600' WIDE x 1500' LONG UNLESS OTHERWISE NOTED

CLAIM ACREAGE = 20.66 ACRES

- END CENTER &/OR CLAIM CORNER - SET 2"x2"x5' LONG WOODEN POST
- LM ● 10' LOCATION MONUMENT - 10' FROM AN END CENTER. SET 2"x2"x5' LONG WOODEN POST WITH PLASTIC BOTTLE CONTAINING THE LOCATION NOTICE

LOCATORS:

La Paz Rare Earth LLC
428 E Thunderbird Rd, Suite 435
Phoenix, Arizona 85022

AMC 61306

SPACE ABOVE THIS LINE FOR RECORDER'S USE

After recording return to:
La Paz Rare Earth LLC
428 E Thunderbird Rd, Suite 435
Phoenix, Arizona 85022

**CERTIFICATE OF LOCATION OF LODE MINING CLAIM
STATE OF ARIZONA, COUNTY OF LA PAZ**

KNOW ALL MEN BY THESE PRESENTS, that the undersigned hereby certifies that:

La Paz Rare Earth LLC
428 E Thunderbird Rd, Suite 435
Phoenix, Arizona 85022

HAS LOCATED THE LA PAZ - 257 LODE MINING CLAIM

Claim dimensions are **1500 feet** in length by **600 feet** in width. The general course of the vein or lode is **East to West**. By this Declaration and such location, the above named locator(s) claim all veins, lodes, ledges, deposits and surface ground within the boundaries of said claim. Said claim is a **Lode claim**, it being situated in La Paz County, Arizona, and it is distinctly marked on the ground so that six substantial posts or monuments may readily trace its boundaries.

To tie this claim to a Public Survey:

The **Northeast corner** of this claim is located **3882 feet South** and **5516 feet West** of the **Southwest corner of Section 16, T9N-R15W, G&SRM, La Paz County, AZ.**

This claim encompasses portions of:


SE1/4, Section 19, T9N-R15W, La Paz County, AZ.

Said claim is **1500 feet in length** by **600 feet in width** along the surface and claims **10 feet** in an **East** direction and **1490 feet** in a **West** direction from the point of discovery at which the Notice of Location is posted together with **300 feet** on each side of the point of discovery.

The undersigned claims the ground as described above and set forth on the attached 1" = 1500' outline map. This claim is not intended to encroach on any private property or land that is not open for location.

Dated and posted on the ground this 10th day of September, 2020

Locator:
La Paz Rare Earth LLC

Agent: 

RECEIVED
DEPT. OF STATE OFFICE
2020 SEP 29 A 8:35
PHOENIX, ARIZONA

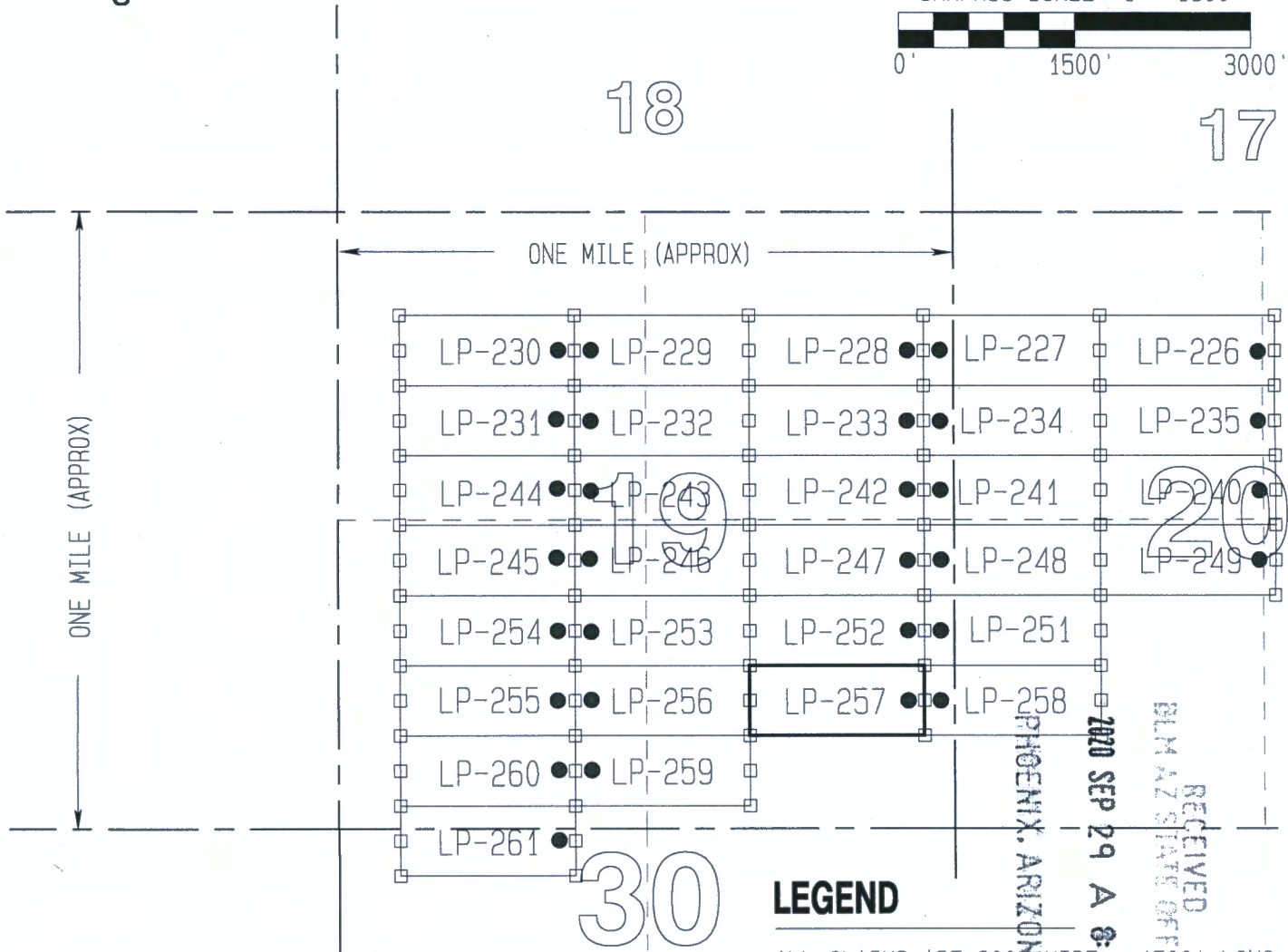

AMC461307

"LA PAZ-257"

LOCATION OF THE "LA PAZ 220 THRU 261" LODE CLAIMS
IN SECTIONS 19, 20, 21, 22 & 30, T9N-R15W, G&SRM
LA PAZ COUNTY, ARIZONA

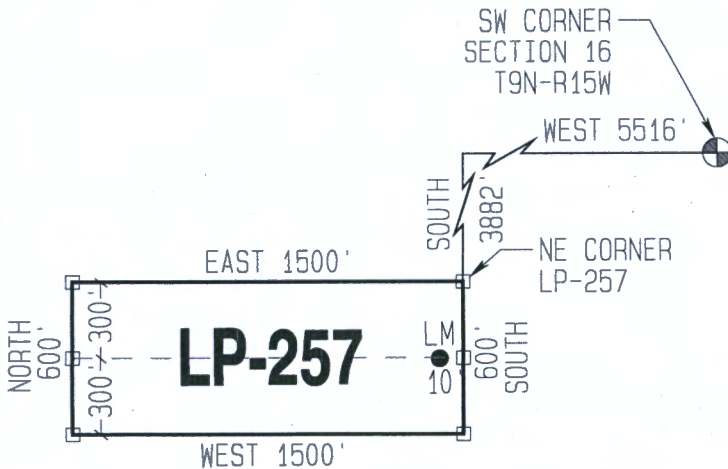


GRAPHIC SCALE 1" = 1500'



LODE CLAIM DETAIL

GRAPHIC SCALE: 1" = 750'



LEGEND

ALL CLAIMS ARE 600' WIDE x 1500' LONG UNLESS OTHERWISE NOTED

CLAIM ACREAGE = 20.66 ACRES

□ END CENTER &/OR CLAIM CORNER - SET 2"x2"x5' LONG WOODEN POST

LM 10' LOCATION MONUMENT - 10' FROM AN END CENTER. SET 2"x2"x5' LONG WOODEN POST WITH PLASTIC BOTTLE CONTAINING THE LOCATION NOTICE

LOCATORS:

La Paz Rare Earth LLC
428 E Thunderbird Rd, Suite 435
Phoenix, Arizona 85022

ANC 461207

SPACE ABOVE THIS LINE FOR RECORDER'S USE

After recording return to:
La Paz Rare Earth LLC
428 E Thunderbird Rd, Suite 435
Phoenix, Arizona 85022

**CERTIFICATE OF LOCATION OF LODE MINING CLAIM
STATE OF ARIZONA, COUNTY OF LA PAZ**

KNOW ALL MEN BY THESE PRESENTS, that the undersigned hereby certifies that:

La Paz Rare Earth LLC
428 E Thunderbird Rd, Suite 435
Phoenix, Arizona 85022

HAS LOCATED THE LA PAZ - 258 LODE MINING CLAIM

Claim dimensions are **1500 feet** in length by **600 feet** in width. The general course of the vein or lode is **East to West**. By this Declaration and such location, the above named locator(s) claim all veins, lodes, ledges, deposits and surface ground within the boundaries of said claim. Said claim is a **Lode claim**, it being situated in La Paz County, Arizona, and it is distinctly marked on the ground so that six substantial posts or monuments may readily trace its boundaries.

To tie this claim to a Public Survey:

The **Northeast corner** of this claim is located **3882 feet South** and **4016 feet West** of the **Southwest corner of Section 16, T9N-R15W, G&SRM, La Paz County, AZ.**

This claim encompasses portions of:

SE1/4, Section 19, T9N-R15W, La Paz County, AZ.
SW1/4, Section 20, T9N-R15W, La Paz County, AZ


Said claim is **1500 feet in length** by **600 feet in width** along the surface and claims **10 feet** in a **West** direction and **1490 feet** in an **East** direction from the point of discovery at which the Notice of Location is posted together with **300 feet** on each side of the point of discovery.

The undersigned claims the ground as described above and set forth on the attached 1" = 1500' outline map. This claim is not intended to encroach on any private property or land that is not open for location.

Dated and posted on the ground this 10th day of September, 2020

Locator:
La Paz Rare Earth LLC

Agent:




AMC461308

RECEIVED
DEPT. OF REVENUE
2020 SEP 29 A 8:15
PHOENIX, ARIZONA

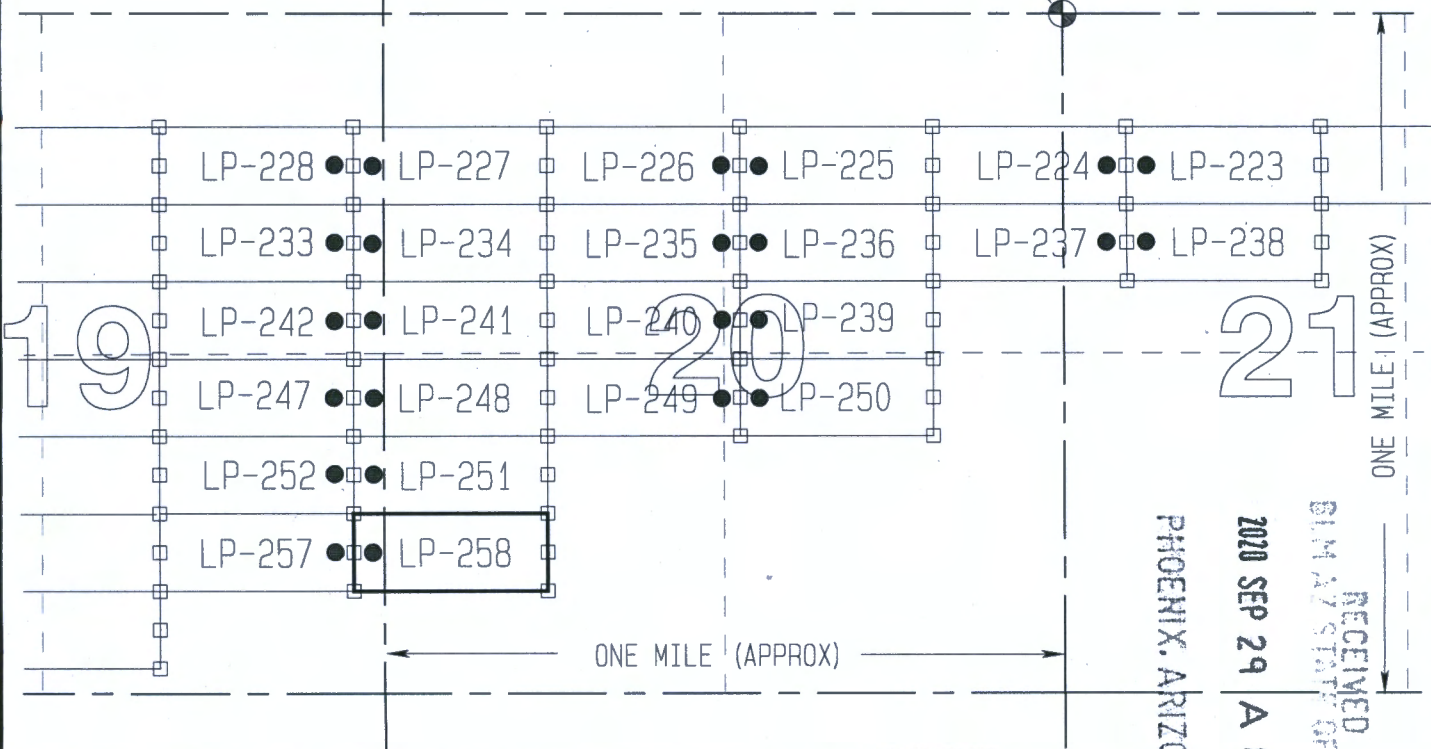
"LA PAZ-258"

LOCATION OF THE "LA PAZ 220 THRU 261" LODE CLAIMS
IN SECTIONS 19, 20, 21, 22 & 30, T9N-R15W, G&SRM
LA PAZ COUNTY, ARIZONA



SW CORNER
SECTION 16
T9N-R15W

16



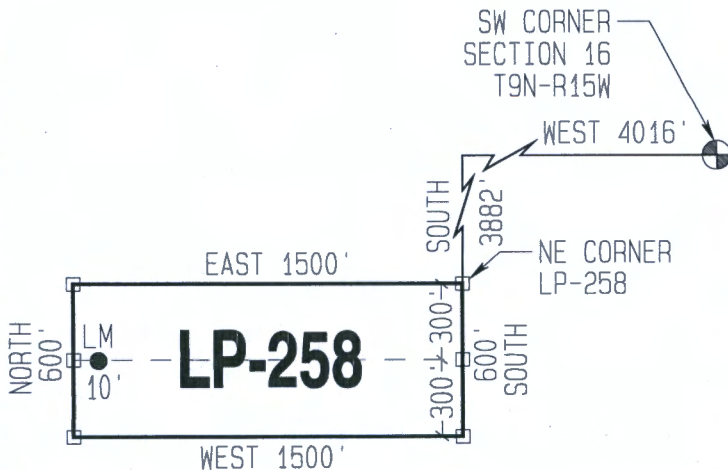
AMC 1151308

ONE MILE (APPROX)

RECEIVED
BLM AZ STATE OFFICE
2020 SEP 29 A 8:45
PHOENIX, ARIZONA

LODE CLAIM DETAIL

GRAPHIC SCALE: 1" = 750'



LEGEND

ALL CLAIMS ARE 600' WIDE x 1500' LONG UNLESS OTHERWISE NOTED

CLAIM ACREAGE = 20.66 ACRES

□ END CENTER &/OR CLAIM CORNER - SET 2"x2"x5' LONG WOODEN POST

LM 10' LOCATION MONUMENT - 10' FROM AN END CENTER. SET 2"x2"x5' LONG WOODEN POST WITH PLASTIC BOTTLE CONTAINING THE LOCATION NOTICE

LOCATORS:

La Paz Rare Earth LLC
428 E Thunderbird Rd, Suite 435
Phoenix, Arizona 85022

SPACE ABOVE THIS LINE FOR RECORDER'S USE

After recording return to:
La Paz Rare Earth LLC
428 E Thunderbird Rd, Suite 435
Phoenix, Arizona 85022

**CERTIFICATE OF LOCATION OF LODGE MINING CLAIM
STATE OF ARIZONA, COUNTY OF LA PAZ**

KNOW ALL MEN BY THESE PRESENTS, that the undersigned hereby certifies that:

La Paz Rare Earth LLC
428 E Thunderbird Rd, Suite 435
Phoenix, Arizona 85022

HAS LOCATED THE LA PAZ - 259 LODGE MINING CLAIM

Claim dimensions are **1500 feet** in length by **600 feet** in width. The general course of the vein or lode is **East to West**. By this Declaration and such location, the above named locator(s) claim all veins, lodes, ledges, deposits and surface ground within the boundaries of said claim. Said claim is a **Lode claim**, it being situated in La Paz County, Arizona, and it is distinctly marked on the ground so that six substantial posts or monuments may readily trace its boundaries.

To tie this claim to a Public Survey:

The **Northeast corner** of this claim is located **4482 feet South** and **7016 feet West** of the **Southwest corner of Section 16, T9N-R15W, G&SRM, La Paz County, AZ.**

This claim encompasses portions of:

SW1/4 & SE1/4, Section 19, T9N-R15W, La Paz County, AZ.

Said claim is **1500 feet in length** by **600 feet in width** along the surface and claims **10 feet** in a **West** direction and **1490 feet** in an **East** direction from the point of discovery at which the Notice of Location is posted together with **300 feet** on each side of the point of discovery.

The undersigned claims the ground as described above and set forth on the attached 1" = 1500' outline map. This claim is not intended to encroach on any private property or land that is not open for location.

Dated and posted on the ground this 11th day of September, 2020

Locator:
La Paz Rare Earth LLC

Agent:



AMC461309

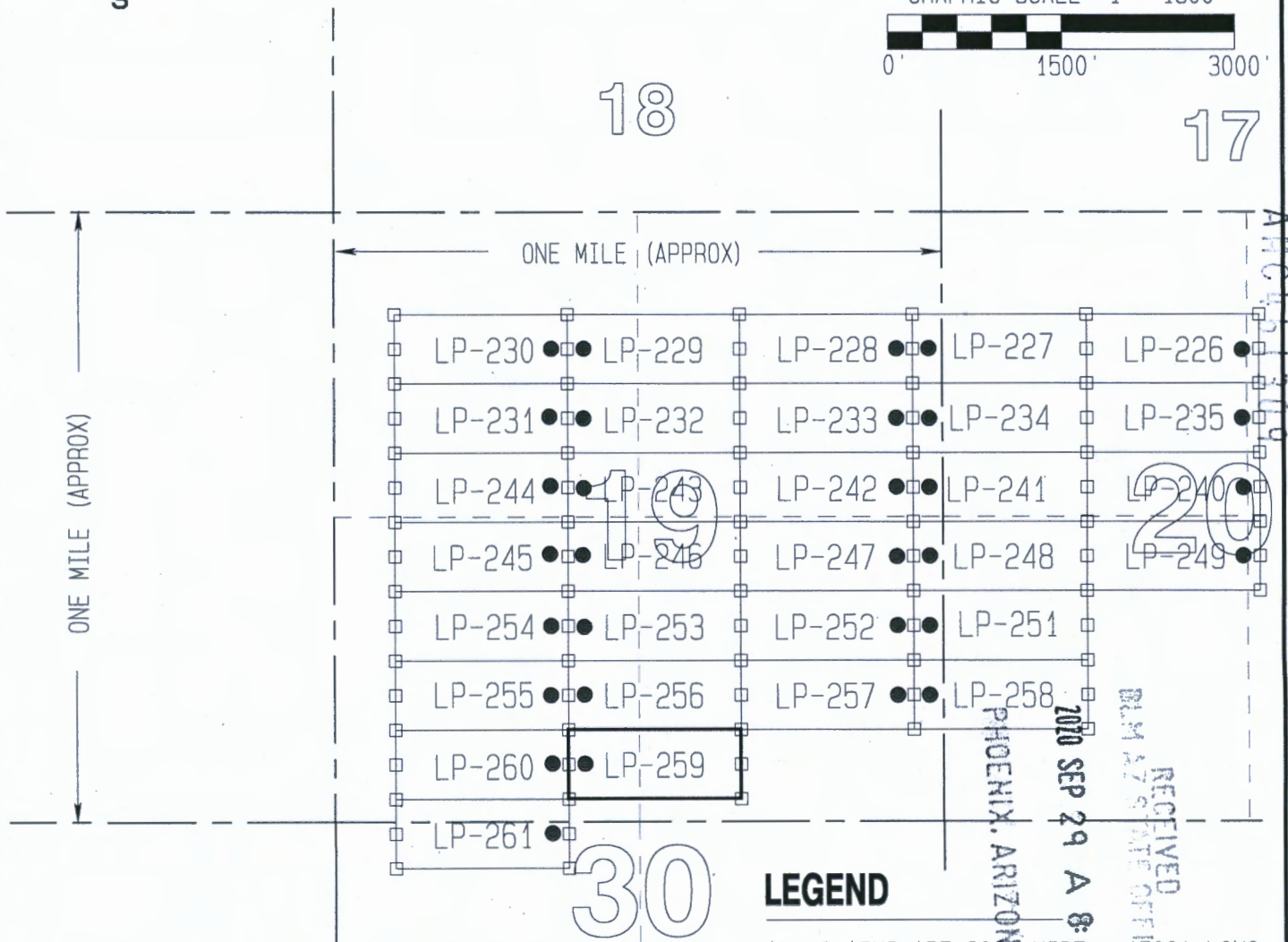

RECEIVED
BLM AZ STATE OFFICE
2020 SEP 29 A 8:55
PHOENIX, ARIZONA

"LA PAZ-259"

LOCATION OF THE "LA PAZ 220 THRU 261" LODE CLAIMS
IN SECTIONS 19, 20, 21, 22 & 30, T9N-R15W, G&SRM
LA PAZ COUNTY, ARIZONA

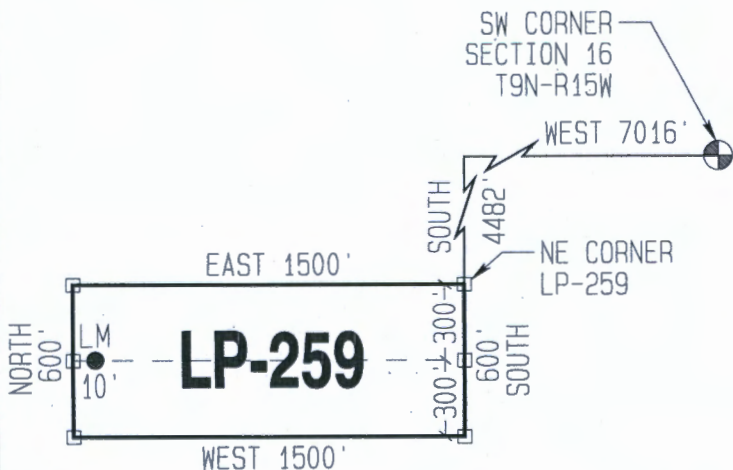


GRAPHIC SCALE 1" = 1500'



LODE CLAIM DETAIL

GRAPHIC SCALE: 1" = 750'



LEGEND

ALL CLAIMS ARE 600' WIDE x 1500' LONG
UNLESS OTHERWISE NOTED

CLAIM ACREAGE = 20.66 ACRES

- END CENTER &/OR CLAIM CORNER - SET 2"x2"x5' LONG WOODEN POST
- LM ● LOCATION MONUMENT - 10' FROM AN END CENTER. SET 2"x2"x5' LONG WOODEN POST WITH PLASTIC BOTTLE CONTAINING THE LOCATION NOTICE

LOCATORS:

La Paz Rare Earth LLC
428 E Thunderbird Rd, Suite 435
Phoenix, Arizona 85022

SPACE ABOVE THIS LINE FOR RECORDER'S USE

After recording return to:
La Paz Rare Earth LLC
428 E Thunderbird Rd, Suite 435
Phoenix, Arizona 85022

**CERTIFICATE OF LOCATION OF LODE MINING CLAIM
STATE OF ARIZONA, COUNTY OF LA PAZ**

KNOW ALL MEN BY THESE PRESENTS, that the undersigned hereby certifies that:

La Paz Rare Earth LLC
428 E Thunderbird Rd, Suite 435
Phoenix, Arizona 85022

HAS LOCATED THE LA PAZ - 260 LODE MINING CLAIM

Claim dimensions are **1500 feet** in length by **600 feet** in width. The general course of the vein or lode is **East to West**. By this Declaration and such location, the above named locator(s) claim all veins, lodes, ledges, deposits and surface ground within the boundaries of said claim. Said claim is a **Lode claim**, it being situated in La Paz County, Arizona, and it is distinctly marked on the ground so that six substantial posts or monuments may readily trace its boundaries.

To tie this claim to a Public Survey:

The **Northeast corner** of this claim is located **4482 feet South** and **8516 feet West** of the **Southwest corner of Section 16, T9N-R15W, G&SRM, La Paz County, AZ.**

This claim encompasses portions of:


SW1/4, Section 19, T9N-R15W, La Paz County, AZ.

Said claim is **1500 feet in length** by **600 feet in width** along the surface and claims **20 feet** in an **East** direction and **1490 feet** in a **West** direction from the point of discovery at which the Notice of Location is posted together with **300 feet** on each side of the point of discovery.

The undersigned claims the ground as described above and set forth on the attached 1" = 1500' outline map. This claim is not intended to encroach on any private property or land that is not open for location.

Dated and posted on the ground this 11th day of September, 2020

Locator:
La Paz Rare Earth LLC

Agent: 

ANC461310

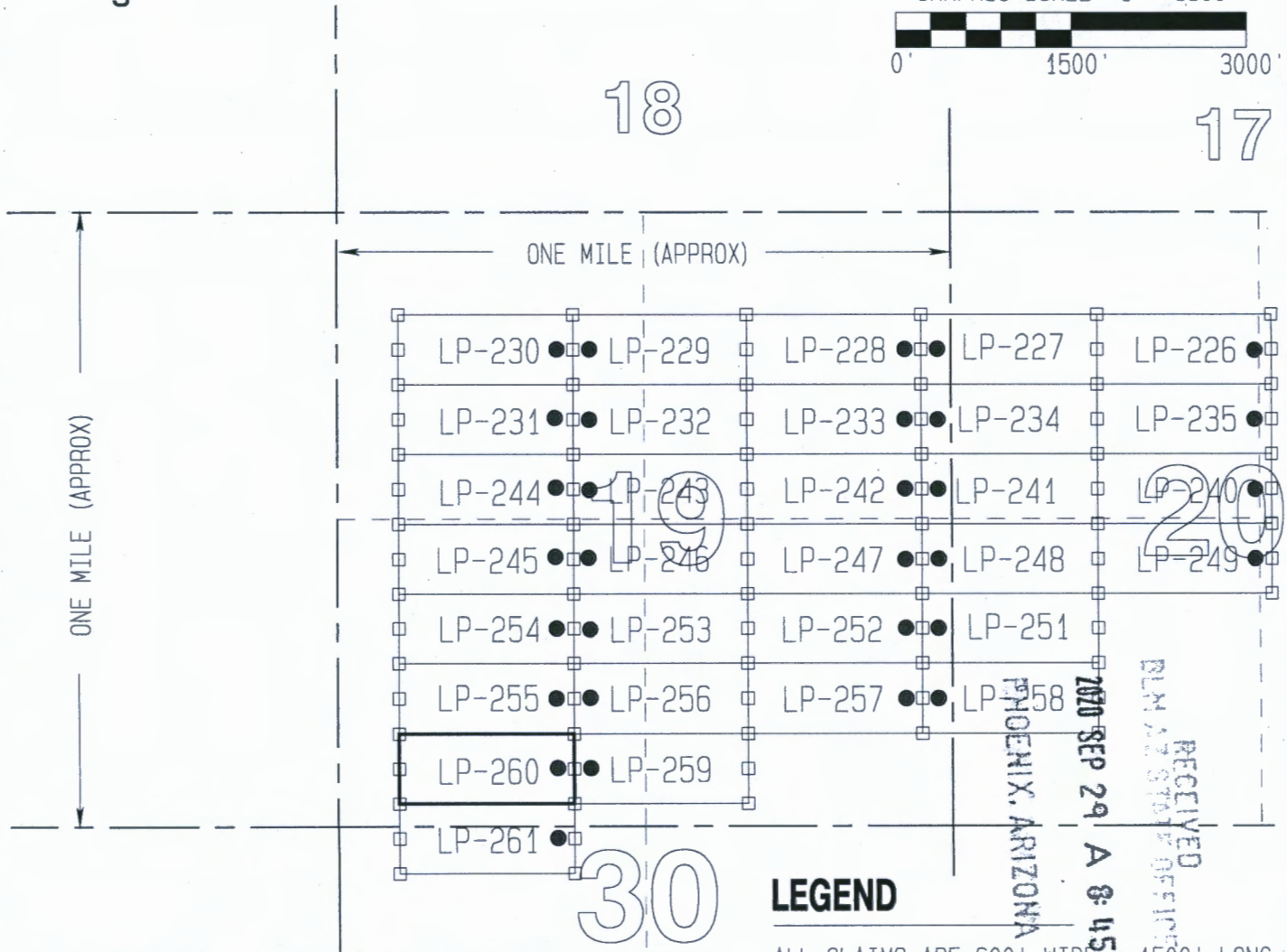

RECEIVED
LA PAZ STATE DEPT
2020 SEP 29 A 9:15
PHOENIX, ARIZONA

"LA PAZ-260"

LOCATION OF THE "LA PAZ 220 THRU 261" LODE CLAIMS
IN SECTIONS 19, 20, 21, 22 & 30, T9N-R15W, G&SRM
LA PAZ COUNTY, ARIZONA

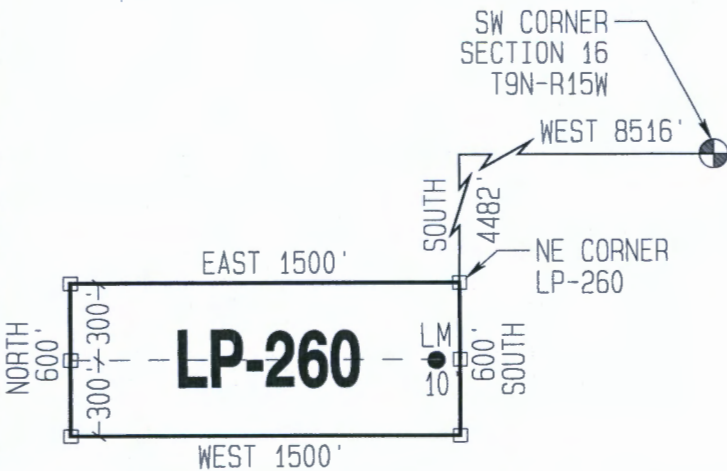


GRAPHIC SCALE 1" = 1500'



LODE CLAIM DETAIL

GRAPHIC SCALE: 1' = 750'



LEGEND

ALL CLAIMS ARE 600' WIDE x 1500' LONG UNLESS OTHERWISE NOTED

CLAIM ACREAGE = 20.66 ACRES

□ END CENTER &/OR CLAIM CORNER - SET 2"x2"x5' LONG WOODEN POST

LM 10' LOCATION MONUMENT - 10' FROM AN END CENTER. SET 2"x2"x5' LONG WOODEN POST WITH PLASTIC BOTTLE CONTAINING THE LOCATION NOTICE

LOCATORS:

La Paz Rare Earth LLC
428 E Thunderbird Rd, Suite 435
Phoenix, Arizona 85022

SPACE ABOVE THIS LINE FOR RECORDER'S USE

After recording return to:
La Paz Rare Earth LLC
428 E Thunderbird Rd, Suite 435
Phoenix, Arizona 85022

**CERTIFICATE OF LOCATION OF LODE MINING CLAIM
STATE OF ARIZONA, COUNTY OF LA PAZ**

KNOW ALL MEN BY THESE PRESENTS, that the undersigned hereby certifies that:

La Paz Rare Earth LLC
428 E Thunderbird Rd, Suite 435
Phoenix, Arizona 85022

HAS LOCATED THE LA PAZ - 261 LODE MINING CLAIM

Claim dimensions are **1500 feet** in length by **600 feet** in width. The general course of the vein or lode is **East to West**. By this Declaration and such location, the above named locator(s) claim all veins, lodes, ledges, deposits and surface ground within the boundaries of said claim. Said claim is a **Lode claim**, it being situated in La Paz County, Arizona, and it is distinctly marked on the ground so that six substantial posts or monuments may readily trace its boundaries.

To tie this claim to a Public Survey:

The **Northeast corner** of this claim is located **5082 feet South** and **8516 feet West** of the **Southwest corner of Section 16, T9N-R15W, G&SRM, La Paz County, AZ.**

This claim encompasses portions of:

SW1/4, Section 19, T9N-R15W, La Paz County, AZ.
NW1/4, Section 30, T9N-R15W, La Paz County, AZ

Said claim is **1500 feet in length** by **600 feet in width** along the surface and claims **1490 feet** in an **East** direction and **1490 feet** in a **West** direction from the point of discovery at which the Notice of Location is posted together with **300 feet** on each side of the point of discovery.

The undersigned claims the ground as described above and set forth on the attached 1" = 1500' outline map. This claim is not intended to encroach on any private property or land that is not open for location.

Dated and posted on the ground this 11th day of September, 2020

Locator:
La Paz Rare Earth LLC

Agent: 

RECEIVED
LA PAZ STATE OFFICE
20 SEP 29 A 8:15
PHOENIX, ARIZONA

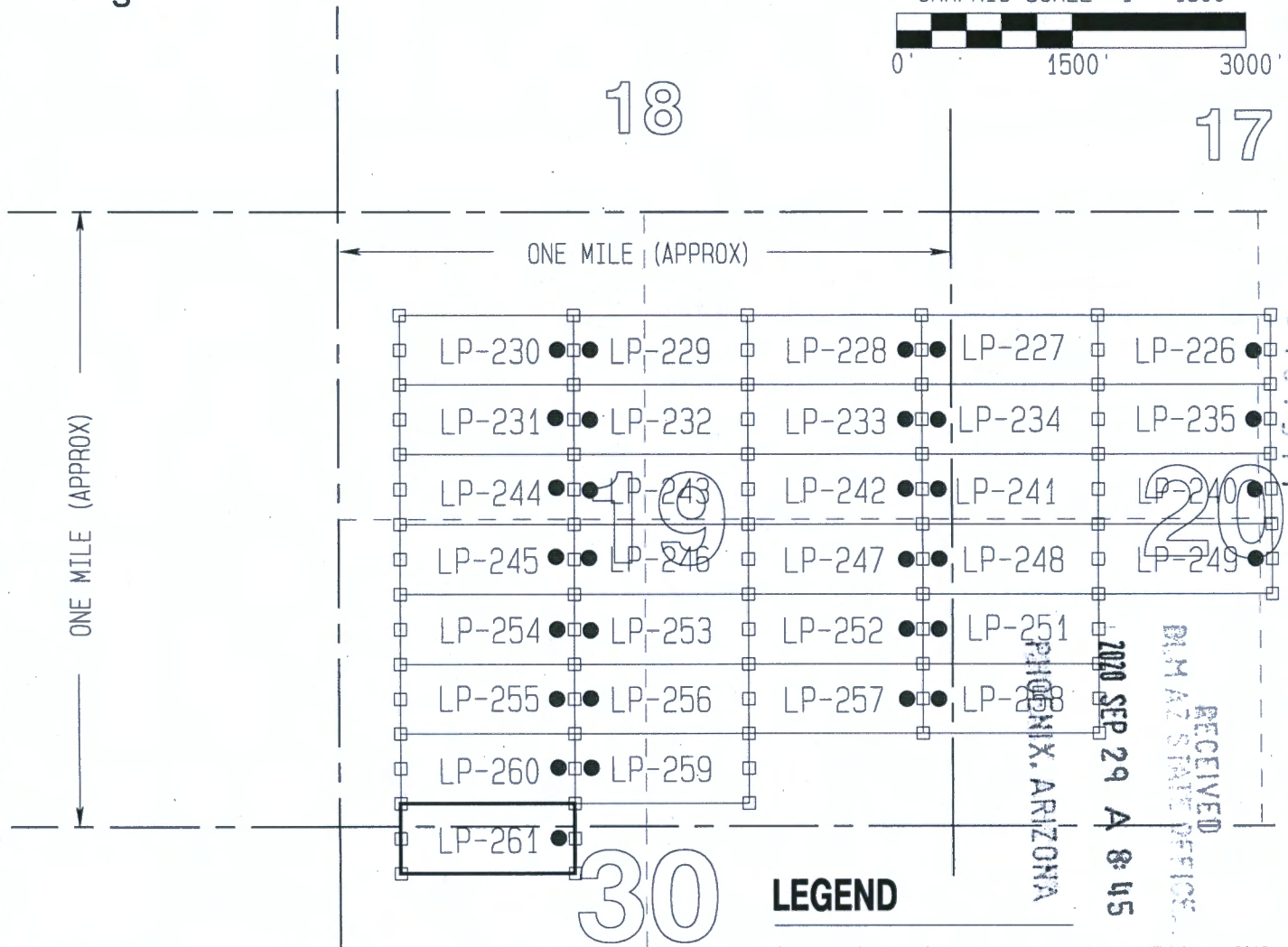
AMC461311

"LA PAZ-261"

LOCATION OF THE "LA PAZ 220 THRU 261" LODE CLAIMS
IN SECTIONS 19, 20, 21, 22 & 30, T9N-R15W, G&SRM
LA PAZ COUNTY, ARIZONA

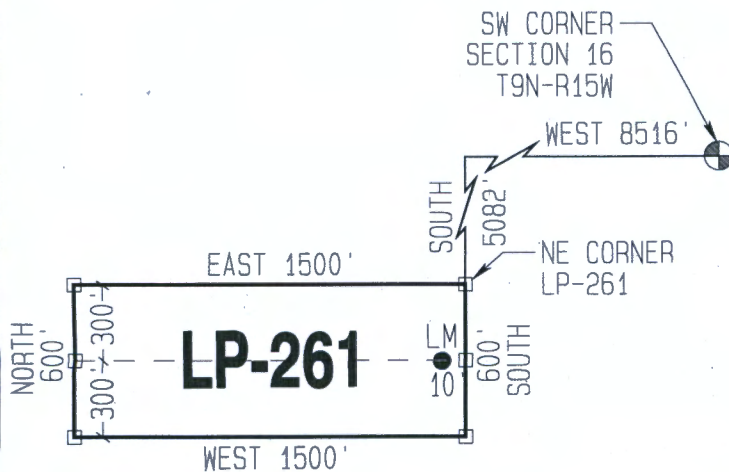


GRAPHIC SCALE 1" = 1500'



LODE CLAIM DETAIL

GRAPHIC SCALE: 1" = 750'



LEGEND

ALL CLAIMS ARE 600' WIDE x 1500' LONG UNLESS OTHERWISE NOTED

CLAIM ACREAGE = 20.66 ACRES

□ END CENTER &/OR CLAIM CORNER - SET 2"x2"x5' LONG WOODEN POST

LM 10' LOCATION MONUMENT - 10' FROM AN END CENTER. SET 2"x2"x5' LONG WOODEN POST WITH PLASTIC BOTTLE CONTAINING THE LOCATION NOTICE

LOCATORS:

La Paz Rare Earth LLC
428 E Thunderbird Rd, Suite 435
Phoenix, Arizona 85022

DEPARTMENT OF THE INTERIOR
BUREAU OF LAND MANAGEMENT
Case Recordation

Geographic Report with Land

Disposition is equal to **AUTHORIZED , CANCELLED , EXPIRED , PENDING , REJECTED , RELINQUISHED ,
WITHDRAWN**

and Meridian Township Range Section is equal to 14 0090N 0150W 019

and Admin State is equal to AZ

DEPARTMENT OF THE INTERIOR
BUREAU OF LAND MANAGEMENT
Case Recordation
Geographic Report with Land

Admin State: AZ
Geo State: AZ
Serial Number: AZA 036841

Total Case Acres: 115.666

Case Type	Case Disp	Mer	Twp	Rng	Sec	Sur Type	Sur Nr	Suf	Subdivision	Pending Action
281001	AUTHORIZED	14	0090N	0150W	019	ALIQ			SENESE, S2SWSE, SESE,	

DEPARTMENT OF THE INTERIOR
BUREAU OF LAND MANAGEMENT
Case Recordation

Geographic Report with Land

Disposition is equal to **AUTHORIZED , CANCELLED , EXPIRED , PENDING , REJECTED , RELINQUISHED ,
WITHDRAWN**

and Meridian Township Range Section is equal to 14 0090N 0150W 020

and Admin State is equal to AZ

DEPARTMENT OF THE INTERIOR
BUREAU OF LAND MANAGEMENT
Case Reconciliation
Geographic Report with Land

Admin State: AZ
Geo State: AZ
Serial Number: AZA 036841

Total Case Acres: 115.666

CaseType	Case Disp	Mer	Twp	Rng	Sec	Sur Type	Sur Nr	Suf	Subdivision	Pending Action
28/001	AUTHORIZED	14	0090N	0150W	020	McGr			NW/4NE, NW/4E, NWSWNE, SENW; NWSW;	

LR2K Home

CR-24  

LR2000 Internal

CR Geographic Report with Land

Download User Guide (pdf)

Purpose: This report produces a geographic listing of case information based on retrieval by Meridian/Township/Range. This report format will display the case type, case disposition, meridian, township, range, section, survey type, survey number, surface management agency, pending actions, serial number, and total case acres.

To refresh the query, do a **Ctrl-R**. It resets the page and clears any criteria fields that may have entries.



No Results

The specified criteria didn't result in any data. This is often caused by applying filters and/or selection steps that are too restrictive or that contain incorrect values. Please check your analysis filters and selection steps, and try again. The filters or selection steps currently being applied are shown below.

Filters

Disposition is equal to **AUTHORIZED, CANCELLED, EXPIRED, PENDING, REJECTED, RELINQUISHED, WITHDRAWN**
and Meridian Township Range Section is equal to **14 0090N 0150W 021**
and Admin State is equal to **AZ**

[Return - Refresh](#)

LR2K Home

CR-24



LR2000 Internal

CR Geographic Report with Land

Download User Guide (pdf)

Purpose: This report produces a geographic listing of case information based on retrieval by Meridian/Township/Range. This report format will display the case type, case disposition, meridian, township, range, section, survey type, survey number, surface management agency, pending actions, serial number, and total case acres.

To refresh the query, do a **Ctrl-R**. It resets the page and clears any criteria fields that may have entries.



No Results

The specified criteria didn't result in any data. This is often caused by applying filters and/or selection steps that are too restrictive or that contain incorrect values. Please check your analysis filters and selection steps, and try again. The filters or selection steps currently being applied are shown below.

Filters

Disposition is equal to **AUTHORIZED, CANCELLED, EXPIRED, PENDING, REJECTED, RELINQUISHED, WITHDRAWN**
and Meridian Township Range Section is equal to **14 0090N 0150W 022**
and Admin State is equal to **AZ**

[Return - Refresh](#)

DEPARTMENT OF THE INTERIOR
BUREAU OF LAND MANAGEMENT
Case Recordation

Geographic Report with Land

Disposition is equal to **AUTHORIZED , CANCELLED , EXPIRED , PENDING , REJECTED , RELINQUISHED ,
WITHDRAWN**

and Meridian Township Range Section is equal to **14 0090N 0150W 030**

and Admin State is equal to **AZ**

DEPARTMENT OF THE INTERIOR
BUREAU OF LAND MANAGEMENT
Case Recordation
Geographic Report with Land

Admin State: AZ
Geo State: AZ
Serial Number: AZA 036841

Total Case Acres: 115.666

Casetype	Case Disp	Mer	Twp	Rng	Sec	Sur Type	Sur Nr	Suf	Subdivision	Pending Action
281001	AUTHORIZED	14	0090N	0150W	030	ALIQ			NWNWNE,E2NENW, NESENW; NWSENW,SWSENW, NWSW,SWSW;	

HUITT-ZOLLARS
6737 CORSAIR AVE
SUITE B
PRESCOTT AZ 86301

RECEIVED
BLM AZ STATE OFFICE
2020 SEP 29 A 8:46
PHOENIX, ARIZONA



BUREAU OF LAND MANAGEMENT
ATTN: ACCOUNTS
SUITE 800
1 NORTH CENTRAL AVE
PHOENIX AZ 85004

UNITED STATES POSTAL SERVICE		Ret
P	US POSTAGE PAID	Origin: 86301 09/24/20 036771052
	\$7.50	
PRIORITY MAIL 1-DAY®		
		0 Lb 14.80
		10
EXPECTED DELIVERY DAY: 09/25/20		
SHIP TO:		C041
1 N CENTRAL AVE STE 800 Phoenix AZ 85004-4427		
USPS TRACKING® NUMBER		
9505 5128 5493 0268 6315 52		

RE: MINING CLAIMS



PRIORITY
★ MAIL ★



 **UNITED STATES**
POSTAL SERVICE

For Domestic and International Use Label 1079, May 2014